ALTERNATIVE 3 MOD

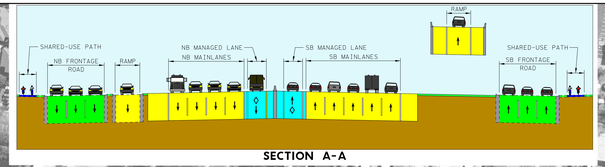

SECTION A-A

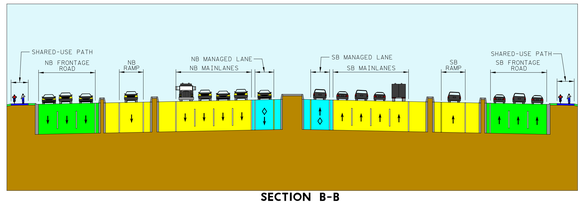

SECTION B-B

MATCHLINE STA 3098+00

LEGEND:

- PROPOSED CENTERLINE/BASELINE
- PROPOSED ROW
- EXISTING ROW
- PARCEL LINE
- PROPOSED MANAGED LANE
- PROPOSED MAINLANES/BYPASS/RAMP LANE
- PROPOSED FRONTAGE LANE, CROSS STREETS AND DRIVEWAYS
- PROPOSED SHARED-USE PATH
- PROPOSED BRIDGE
- BIKE/PED BUFFER
- ADJACENT PROJECTS BY OTHERS, MILL & OVERLAY, STRIPING
- PROPOSED TRAVEL LANE
- PROPOSED TRAVEL LANE UNDER BRIDGE
- PROPOSED CLOSED DRIVEWAY

0 50 100 150 200
SCALE IN FEET

SUBJECT TO CHANGE
PRELIMINARY

SHEET 1 OF 6

US 290 EAST TO 51ST STREET

Texas Department of Transportation

ALTERNATIVE 3 MOD

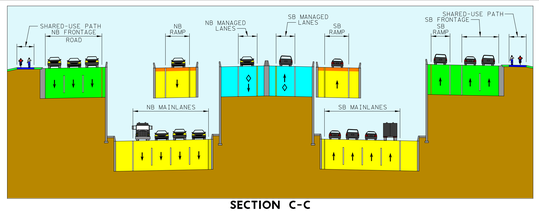

SECTION C-C

MATCHLINE STA 3098+00

MATCHLINE STA 3151+00

E 53RD ST TO ARDENWOOD RD

SHEET 2 OF 6

SUBJECT TO CHANGE
PRELIMINARY

PRELIMINARY
SUBJECT TO CHANGE

AIRPORT BLVD - LOOKING SOUTH EAST

LEGEND:

- PROPOSED CENTERLINE/BASELINE
- PROPOSED ROW
- EXISTING ROW
- PARCEL LINE
- PROPOSED MANAGED LANE
- PROPOSED MAINLANES/BYPASS/RAMP LANE
- PROPOSED FRONTAGE LANE, CROSS STREETS AND DRIVEWAYS
- PROPOSED SHARED-USE PATH
- PROPOSED BRIDGE
- BIKE/PED BUFFER
- ADJACENT PROJECTS BY OTHERS, MILL & OVERLAY, STRIPING
- PROPOSED TRAVEL LANE
- PROPOSED TRAVEL LANE UNDER BRIDGE
- PROPOSED CLOSED DRIVEWAY

0 50 100 150 200
SCALE IN FEET

LEGEND:

- PROPOSED CENTERLINE/BASELINE
- PROPOSED ROW
- EXISTING ROW
- PARCEL LINE
- PROPOSED MANAGED LANE
- PROPOSED MAINLANES/BYPASS/RAMP LANE
- PROPOSED FRONTAGE LANE, CROSS STREETS AND DRIVEWAYS
- PROPOSED SHARED-USE PATH
- PROPOSED BRIDGE
- BIKE/PED BUFFER
- ADJACENT PROJECTS BY OTHERS, MILL & OVERLAY, STRIPING
- PROPOSED TRAVEL LANE
- PROPOSED TRAVEL LANE UNDER BRIDGE
- PROPOSED CLOSED DRIVEWAY

0 50 100 150 200
SCALE IN FEET

ALTERNATIVE 3 MOD

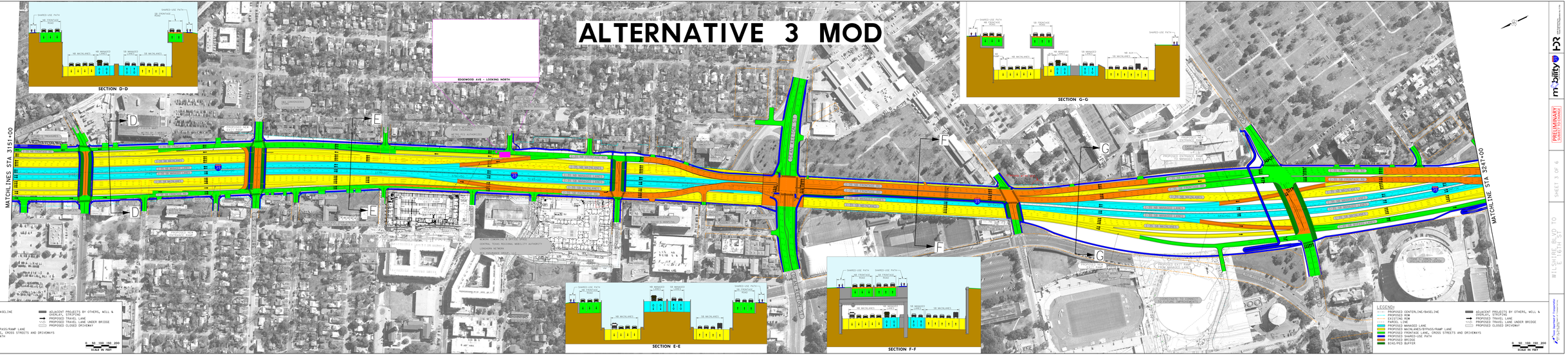

SUBJECT TO CHANGE
PRELIMINARY

SHEET 3 OF 6

WILSHIRE BLVD TO E 16TH ST

mobility HDR

Texas Department of Transportation

ALTERNATIVE 3 MOD

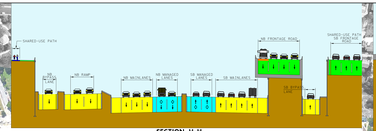

SECTION H-H

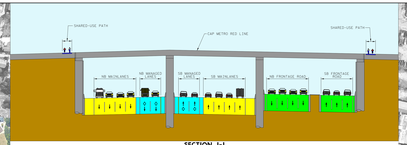

SECTION I-I

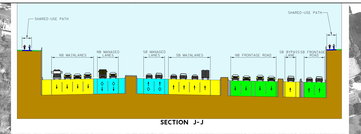

SECTION J-J

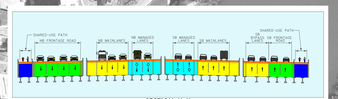

SECTION K-K

MATCHLINE STA 3247+00

MATCHLINE STA 3339+00

4TH STREET - LOOKING WEST

SURFACE LEVEL ENHANCEMENTS TO BE PROVIDED BY OTHERS
8TH ST. WITH DECK PLAZA - LOOKING SOUTH

8TH STREET - LOOKING SOUTH

SURFACE LEVEL ENHANCEMENTS TO BE PROVIDED BY OTHERS
3RD ST. WITH DECK PLAZA - LOOKING NORTHEAST

3RD STREET - LOOKING NORTHEAST

LEGEND:

- PROPOSED CENTERLINE/BASELINE
- PROPOSED ROW
- EXISTING ROW
- PROPOSED LANES
- PROPOSED MANAGED LANE
- PROPOSED MAINLANES/BYPASS/RAMP LANE
- PROPOSED FRONTAGE LANE, CROSS STREETS AND DRIVEWAYS
- PROPOSED SHARED-USE PATH
- BIKE/PED BUFFER
- ADJACENT PROJECTS BY OTHERS, MILL & OVERLAY, STRIPING
- PROPOSED TRAVEL LANE
- PROPOSED TRAVEL LANE UNDER BRIDGE
- PROPOSED CLOSED DRIVEWAY

0 50 100 150 200
SCALE IN FEET

LEGEND:

- PROPOSED CENTERLINE/BASELINE
- PROPOSED ROW
- EXISTING ROW
- PROPOSED LANES
- PROPOSED MANAGED LANE
- PROPOSED MAINLANES/BYPASS/RAMP LANE
- PROPOSED FRONTAGE LANE, CROSS STREETS AND DRIVEWAYS
- PROPOSED SHARED-USE PATH
- BIKE/PED BUFFER
- ADJACENT PROJECTS BY OTHERS, MILL & OVERLAY, STRIPING
- PROPOSED TRAVEL LANE
- PROPOSED TRAVEL LANE UNDER BRIDGE
- PROPOSED CLOSED DRIVEWAY

0 50 100 150 200
SCALE IN FEET

ALTERNATIVE 3 MOD

ALTERNATIVE 3 MOD



SUBJECT TO CHANGE
PRELIMINARY

SHEET 6 OF 6

WOODWARD ST TO SH 71

mobility HR

Texas Department of Transportation