ROLL 1 OF 6

MATCH LINE STA 3447+50

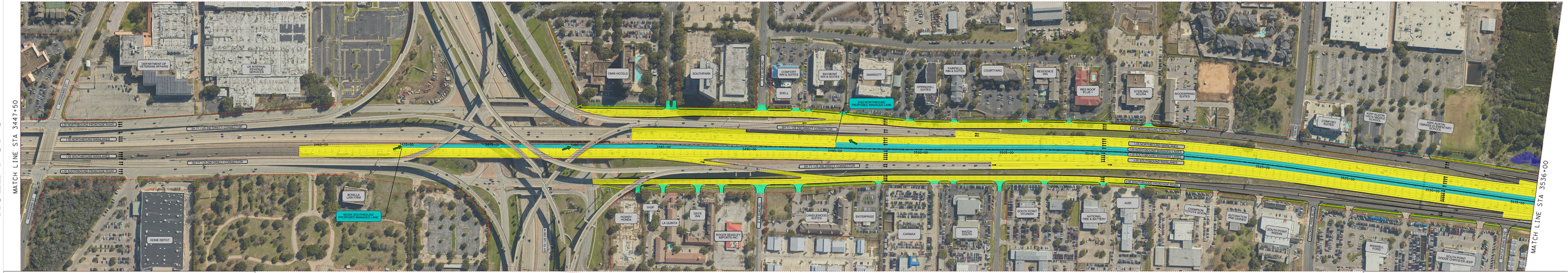

MATCH LINE STA 3536+00

ROLL 1 OF 6

LEGEND

- EXISTING ROW
- PROPOSED ROW
- EASEMENT
- PROPERTY LINES
- PROPOSED RETAINING WALL
- PROPOSED BRIDGE LIMITS
- EXISTING BRIDGE LIMITS
- PAVEMENT WIDENING / RECONSTRUCTION / RESURFACING
- PROPOSED MANAGED LANES AND CONSTRUCTION
- DRIVEWAY RECONSTRUCTION
- SEPARATE PROJECT
- REMOVAL
- LANE DIRECTION
- MANAGED LANES ENTRANCE/EXIT
- PROPOSED SHARED-USE PATH OR SIDEWALK
- FEMA 100-YEAR FLOODPLAIN

SCALE: 1" = 100'

100 50 0 100

PRELIMINARY SUBJECT TO CHANGE

SHEET LAYOUT INDEX

mobility 35 CAPITAL AREA

CAPITAL EXPRESS SOUTH 10-MILE PROJECT FROM SH 71/BEN WHITE BLVD TO SH 45SE

LEGEND

- EXISTING ROW
- PROPOSED ROW
- EASEMENT
- PROPERTY LINES
- PROPOSED RETAINING WALL
- PROPOSED BRIDGE LIMITS
- EXISTING BRIDGE LIMITS
- PAVEMENT WIDENING / RECONSTRUCTION / RESURFACING
- PROPOSED MANAGED LANES AND CONSTRUCTION
- DRIVEWAY RECONSTRUCTION
- SEPARATE PROJECT
- REMOVAL
- LANE DIRECTION
- MANAGED LANES ENTRANCE/EXIT
- PROPOSED SHARED-USE PATH OR SIDEWALK
- FEMA 100-YEAR FLOODPLAIN

SCALE: 1" = 100'

100 50 0 100

PRELIMINARY SUBJECT TO CHANGE

SHEET LAYOUT INDEX

mobility 35 CAPITAL AREA

ROLL 2 OF 6

MATCH LINE STA 3536+00

MATCH LINE STA 3628+00

ROLL 2 OF 6

LEGEND

- EXISTING ROW
- PROPOSED ROW
- EASEMENT
- PROPERTY LINES
- PROPOSED RETAINING WALL
- PROPOSED BRIDGE LIMITS
- EXISTING BRIDGE LIMITS
- PAVEMENT WIDENING / RECONSTRUCTION / RESURFACING
- PROPOSED MANAGED LANES AND CONSTRUCTION
- DRIVEWAY RECONSTRUCTION
- SEPARATE PROJECT
- REMOVAL
- LANE DIRECTION
- MANAGED LANES ENTRANCE/EXIT
- PROPOSED SHARED-USE PATH OR SIDEWALK
- FEMA 100-YEAR FLOODPLAIN

SCALE: 1"=100'

100 50 0 100

PRELIMINARY
SUBJECT TO CHANGE

SHEET LAYOUT INDEX

1 2 3 4 5 6

mobility CAPITAL AREA 35 INTERSTATE

CAPITAL EXPRESS SOUTH 10-MILE PROJECT FROM SH 71/BEN WHITE BLVD TO SH 45SE

LEGEND

- EXISTING ROW
- PROPOSED ROW
- EASEMENT
- PROPERTY LINES
- PROPOSED RETAINING WALL
- PROPOSED BRIDGE LIMITS
- EXISTING BRIDGE LIMITS
- PAVEMENT WIDENING / RECONSTRUCTION / RESURFACING
- PROPOSED MANAGED LANES AND CONSTRUCTION
- DRIVEWAY RECONSTRUCTION
- SEPARATE PROJECT
- REMOVAL
- LANE DIRECTION
- MANAGED LANES ENTRANCE/EXIT
- PROPOSED SHARED-USE PATH OR SIDEWALK
- FEMA 100-YEAR FLOODPLAIN

SCALE: 1"=100'

100 50 0 100

PRELIMINARY
SUBJECT TO CHANGE

SHEET LAYOUT INDEX

1 2 3 4 5 6

mobility CAPITAL AREA 35 INTERSTATE

ROLL 3 OF 6

MATCH LINE STA 3628+00

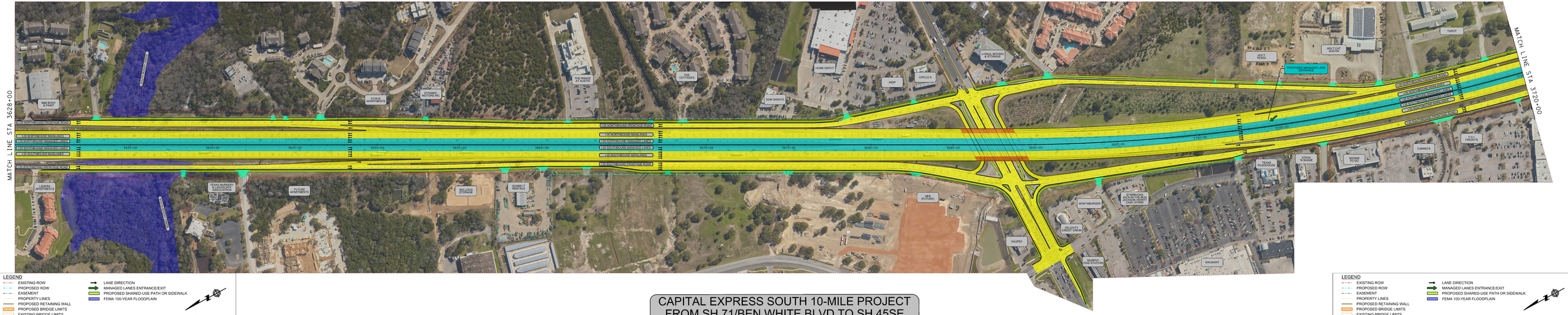

MATCH LINE STA 3720+00

ROLL 3 OF 6

CAPITAL EXPRESS SOUTH 10-MILE PROJECT
FROM SH 71/BEN WHITE BLVD TO SH 45SE

LEGEND

- EXISTING ROW
- PROPOSED ROW
- EASEMENT
- PROPERTY LINES
- PROPOSED RETAINING WALL
- PROPOSED BRIDGE LIMITS
- EXISTING BRIDGE LIMITS
- PAVEMENT WIDENING / RECONSTRUCTION / RESURFACING
- PROPOSED MANAGED LANES AND CONSTRUCTION
- DRIVEWAY RECONSTRUCTION
- SEPARATE PROJECT
- REMOVAL
- LANE DIRECTION
- MANAGED LANES ENTRANCE/EXIT
- PROPOSED SHARED-USE PATH OR SIDEWALK
- FEMA 100-YEAR FLOODPLAIN

SCALE: 1" = 100'

100 50 0 100

SHEET LAYOUT INDEX

PRELIMINARY
SUBJECT TO CHANGE

mobility 35 CAPITAL AREA

LEGEND

- EXISTING ROW
- PROPOSED ROW
- EASEMENT
- PROPERTY LINES
- PROPOSED RETAINING WALL
- PROPOSED BRIDGE LIMITS
- EXISTING BRIDGE LIMITS
- PAVEMENT WIDENING / RECONSTRUCTION / RESURFACING
- PROPOSED MANAGED LANES AND CONSTRUCTION
- DRIVEWAY RECONSTRUCTION
- SEPARATE PROJECT
- REMOVAL
- LANE DIRECTION
- MANAGED LANES ENTRANCE/EXIT
- PROPOSED SHARED-USE PATH OR SIDEWALK
- FEMA 100-YEAR FLOODPLAIN

SCALE: 1" = 100'

100 50 0 100

SHEET LAYOUT INDEX

PRELIMINARY
SUBJECT TO CHANGE

mobility 35 CAPITAL AREA

ROLL 4 OF 6

MATCH LINE STA 3720+00

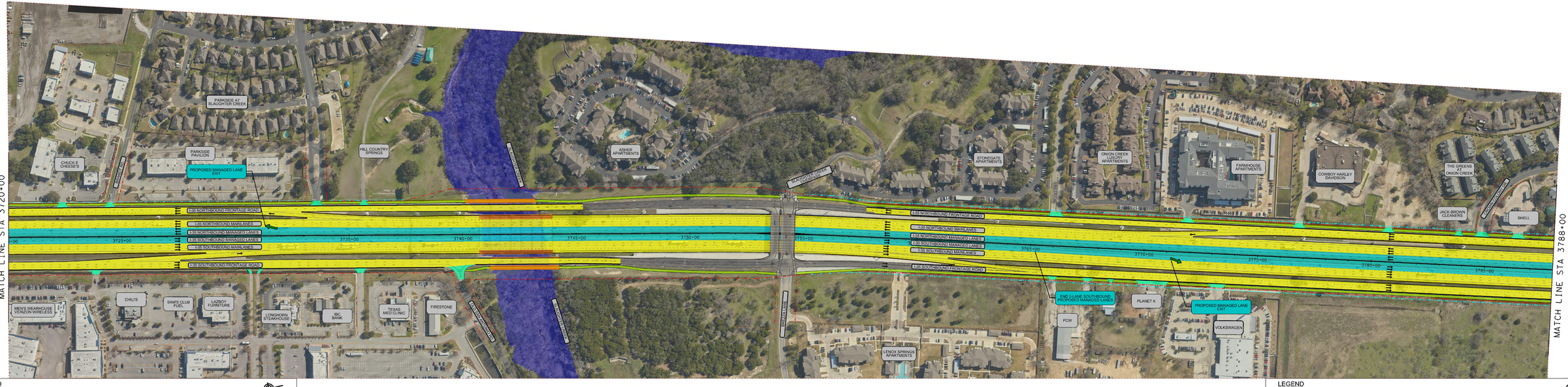

MATCH LINE STA 3788+00

ROLL 4 OF 6

LEGEND

- EXISTING ROW
- PROPOSED ROW
- EASEMENT
- PROPERTY LINES
- PROPOSED RETAINING WALL
- PROPOSED BRIDGE LIMITS
- EXISTING BRIDGE LIMITS
- PAVEMENT WIDENING / RECONSTRUCTION / RESURFACING
- PROPOSED MANAGED LANES AND CONSTRUCTION
- DRIVEWAY RECONSTRUCTION
- SEPARATE PROJECT
- REMOVAL

- LANE DIRECTION
- MANAGED LANES ENTRANCE/EXIT
- PROPOSED SHARED-USE PATH OR SIDEWALK
- FEMA 100-YEAR FLOODPLAIN

SCALE: 1"=100'

100 50 0 100

SHEET LAYOUT INDEX

PRELIMINARY
SUBJECT TO CHANGE

mobility 35 CAPITAL AREA

CAPITAL EXPRESS SOUTH 10-MILE PROJECT
FROM SH 71/BEN WHITE BLVD TO SH 45SE

LEGEND

- EXISTING ROW
- PROPOSED ROW
- EASEMENT
- PROPERTY LINES
- PROPOSED RETAINING WALL
- PROPOSED BRIDGE LIMITS
- EXISTING BRIDGE LIMITS
- PAVEMENT WIDENING / RECONSTRUCTION / RESURFACING
- PROPOSED MANAGED LANES AND CONSTRUCTION
- DRIVEWAY RECONSTRUCTION
- SEPARATE PROJECT
- REMOVAL

- LANE DIRECTION
- MANAGED LANES ENTRANCE/EXIT
- PROPOSED SHARED-USE PATH OR SIDEWALK
- FEMA 100-YEAR FLOODPLAIN

SCALE: 1"=100'

100 50 0 100

SHEET LAYOUT INDEX

PRELIMINARY
SUBJECT TO CHANGE

mobility 35 CAPITAL AREA

ROLL 5 OF 6

MATCH LINE STA 3788+00

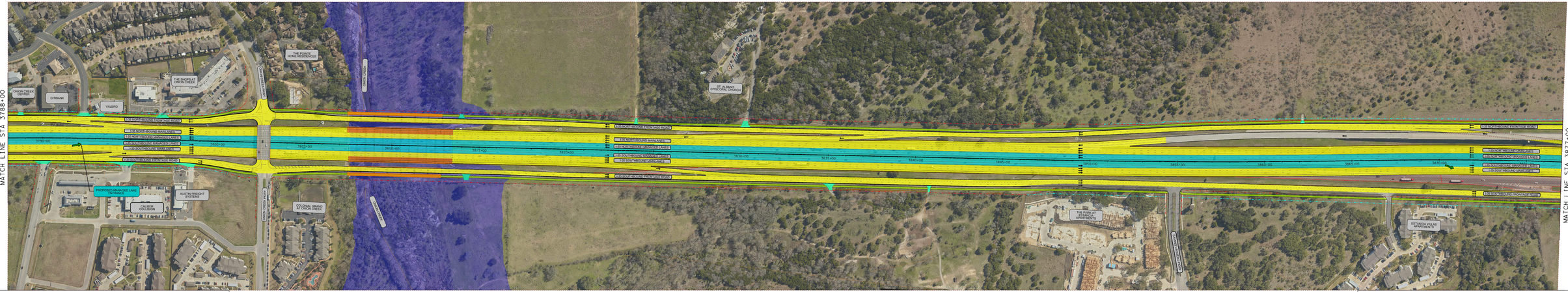

MATCH LINE STA 3877+00

ROLL 5 OF 6

LEGEND

- EXISTING ROW
- PROPOSED ROW
- EASEMENT
- PROPERTY LINES
- PROPOSED RETAINING WALL
- PROPOSED BRIDGE LIMITS
- EXISTING BRIDGE LIMITS
- PAVEMENT WIDENING / RECONSTRUCTION / RESURFACING
- PROPOSED MANAGED LANES AND CONSTRUCTION
- DRIVEWAY RECONSTRUCTION
- SEPARATE PROJECT
- REMOVAL
- LANE DIRECTION
- MANAGED LANES ENTRANCE/EXIT
- PROPOSED SHARED-USE PATH OR SIDEWALK
- FEMA 100-YEAR FLOODPLAIN

SCALE: 1"=100'

100 50 0 100

SHEET LAYOUT INDEX

PRELIMINARY SUBJECT TO CHANGE

mobility 35 CAPITAL AREA

CAPITAL EXPRESS SOUTH 10-MILE PROJECT
FROM SH 71/BEN WHITE BLVD TO SH 45SE

LEGEND

- EXISTING ROW
- PROPOSED ROW
- EASEMENT
- PROPERTY LINES
- PROPOSED RETAINING WALL
- PROPOSED BRIDGE LIMITS
- EXISTING BRIDGE LIMITS
- PAVEMENT WIDENING / RECONSTRUCTION / RESURFACING
- PROPOSED MANAGED LANES AND CONSTRUCTION
- DRIVEWAY RECONSTRUCTION
- SEPARATE PROJECT
- REMOVAL
- LANE DIRECTION
- MANAGED LANES ENTRANCE/EXIT
- PROPOSED SHARED-USE PATH OR SIDEWALK
- FEMA 100-YEAR FLOODPLAIN

SCALE: 1"=100'

100 50 0 100

SHEET LAYOUT INDEX

PRELIMINARY SUBJECT TO CHANGE

mobility 35 CAPITAL AREA

ROLL 6 OF 6

MATCH LINE STA 3877+00

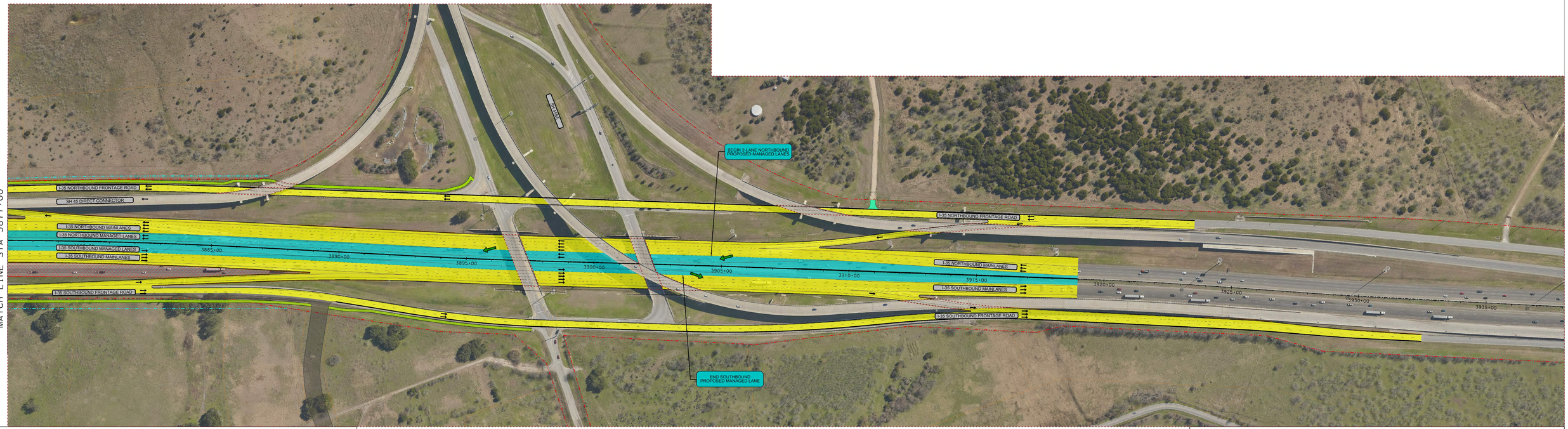

ROLL 6 OF 6

LEGEND

- EXISTING ROW
- PROPOSED ROW
- EASEMENT
- PROPERTY LINES
- PROPOSED RETAINING WALL
- PROPOSED BRIDGE LIMITS
- EXISTING BRIDGE LIMITS
- PAVEMENT WIDENING / RECONSTRUCTION / RESURFACING
- PROPOSED MANAGED LANES AND CONSTRUCTION
- DRIVEWAY RECONSTRUCTION
- SEPARATE PROJECT
- REMOVAL
- LANE DIRECTION
- MANAGED LANES ENTRANCE/EXIT
- PROPOSED SHARED-USE PATH OR SIDEWALK
- FEMA 100-YEAR FLOODPLAIN

SCALE: 1"=100'

100 50 0 100

SHEET LAYOUT INDEX

PRELIMINARY
SUBJECT TO CHANGE

mobility 35 CAPITAL AREA

CAPITAL EXPRESS SOUTH 10-MILE PROJECT FROM SH 71/BEN WHITE BLVD TO SH 45SE

LEGEND

- EXISTING ROW
- PROPOSED ROW
- EASEMENT
- PROPERTY LINES
- PROPOSED RETAINING WALL
- PROPOSED BRIDGE LIMITS
- EXISTING BRIDGE LIMITS
- PAVEMENT WIDENING / RECONSTRUCTION / RESURFACING
- PROPOSED MANAGED LANES AND CONSTRUCTION
- DRIVEWAY RECONSTRUCTION
- SEPARATE PROJECT
- REMOVAL
- LANE DIRECTION
- MANAGED LANES ENTRANCE/EXIT
- PROPOSED SHARED-USE PATH OR SIDEWALK
- FEMA 100-YEAR FLOODPLAIN

SCALE: 1"=100'

100 50 0 100

SHEET LAYOUT INDEX

PRELIMINARY
SUBJECT TO CHANGE

mobility 35 CAPITAL AREA