

Appendix D: Figures

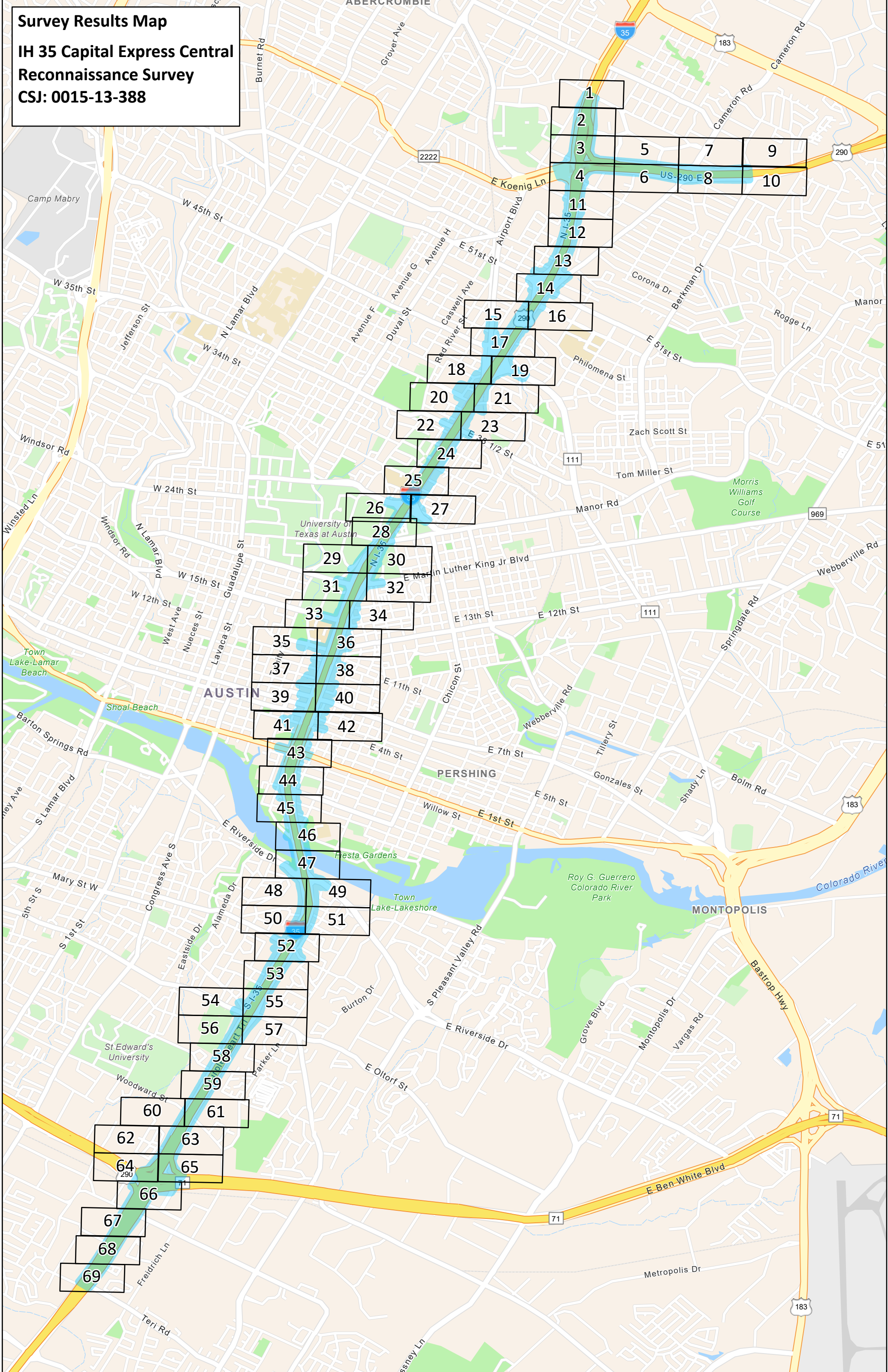
- Survey Results Maps
- Individual Property NRHP Boundary Maps
- District NRHP Boundary Maps

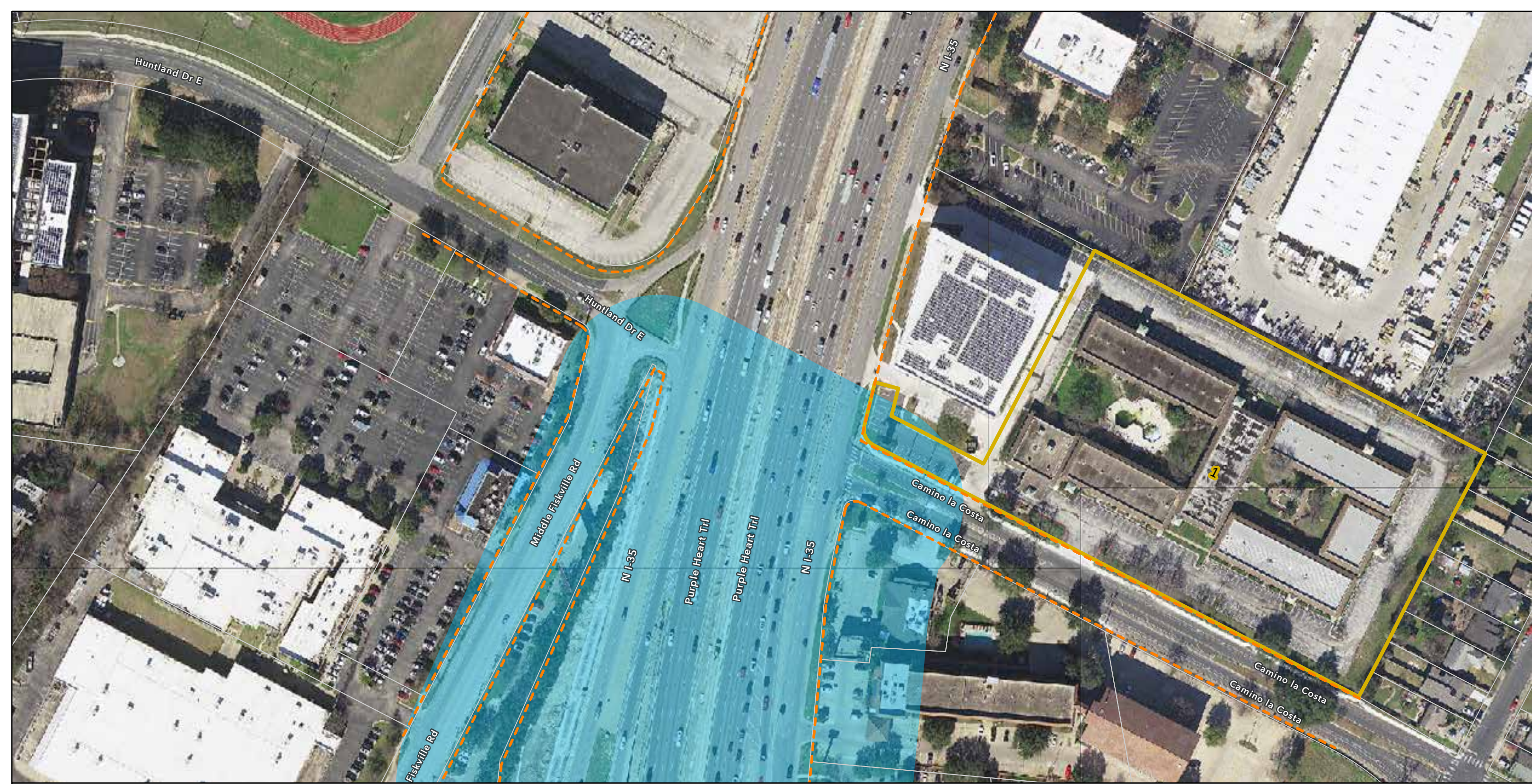
Survey Results Maps

Survey Results Map


IH 35 Capital Express Central Reconnaissance Survey

CSJ: 0015-13-388

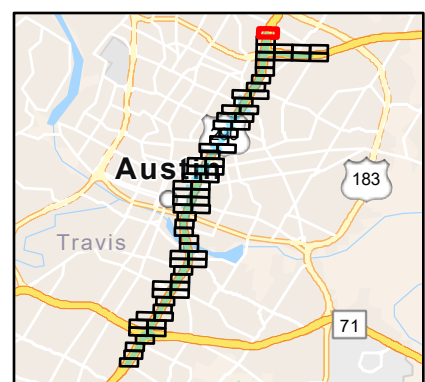





**Survey Results Map
I-35 Capital Express Central
Reconnaissance Survey
CSJ: 0015-13-388**




- | | | |
|----------------------------------|--------------------------------------------------------|-----------------------------------------------------|
| APE | Proposed New ROW (Modified Alt 3) (TxDOT) | Not Individually Eligible; Contributing to District |
| Parcel Boundary (Travis CAD) | Temporary Construction Easement | Not Eligible; Noncontributing |
| Existing ROW (TxDOT) | Eligible/Listed | Not Eligible |
| Proposed New ROW (Alt 2) (TxDOT) | Individually Eligible/Listed; Contributing to District | Eligible/Listed Historic District |

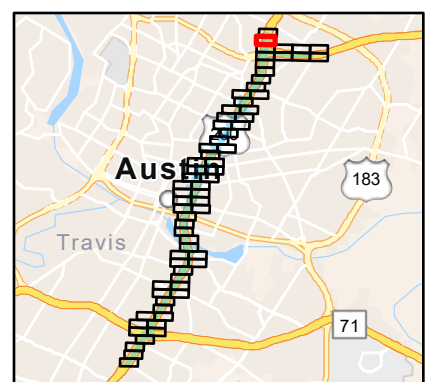




**Survey Results Map
I-35 Capital Express Central
Reconnaissance Survey
CSJ: 0015-13-388**




- | | | |
|----------------------------------|--------------------------------------------------------|-----------------------------------------------------|
| APE | Proposed New ROW (Modified Alt 3) (TxDOT) | Not Individually Eligible; Contributing to District |
| Parcel Boundary (Travis CAD) | Temporary Construction Easement | Not Eligible; Noncontributing |
| Existing ROW (TxDOT) | Eligible/Listed | Not Eligible |
| Proposed New ROW (Alt 2) (TxDOT) | Individually Eligible/Listed; Contributing to District | Eligible/Listed Historic District |

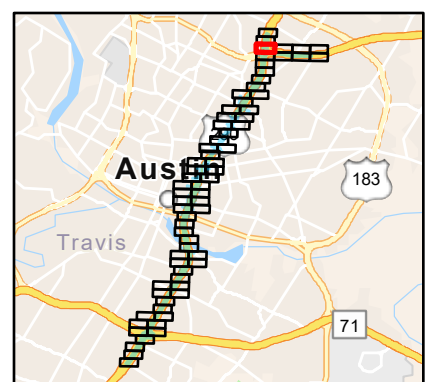


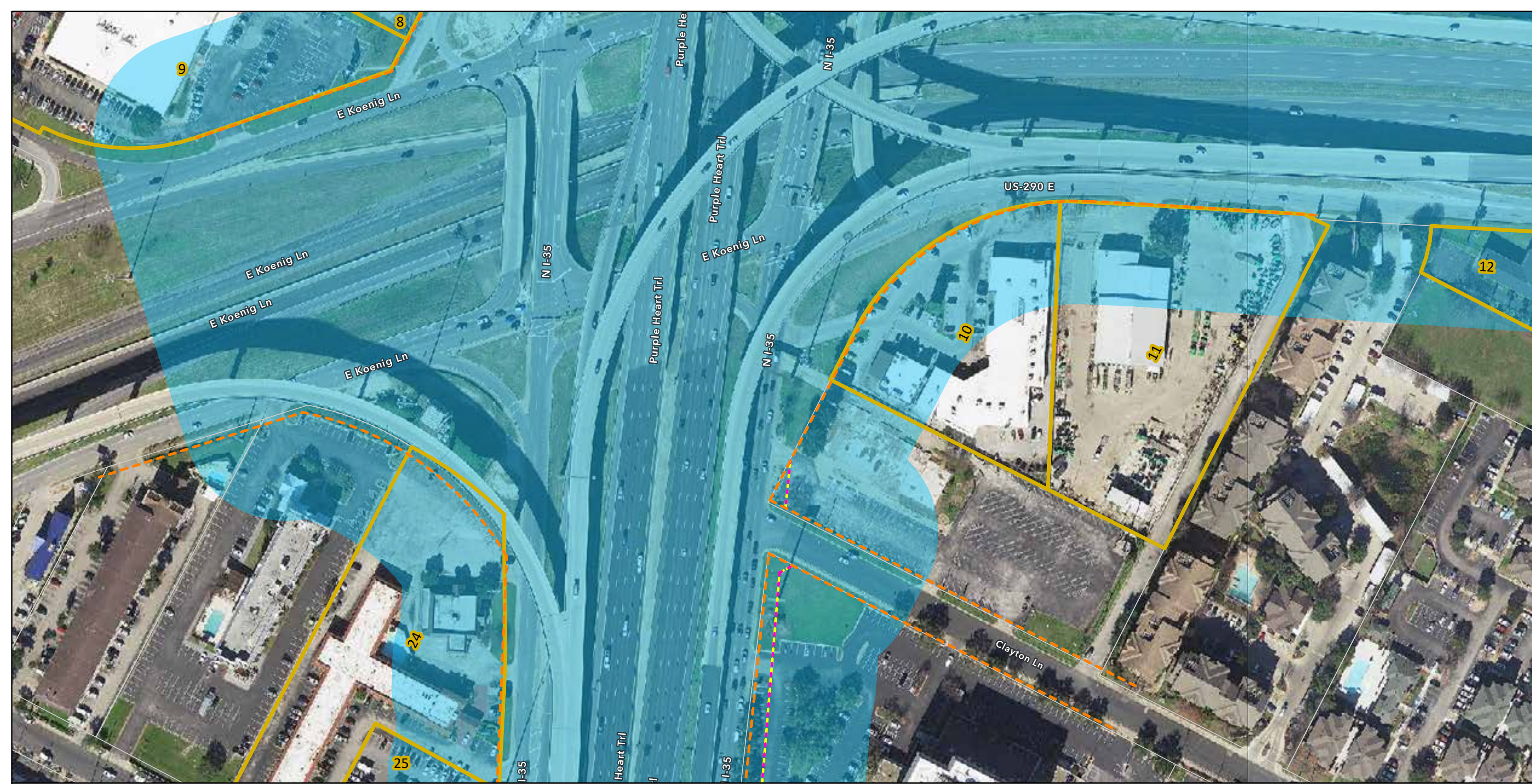


Survey Results Map
I-35 Capital Express Central
Reconnaissance Survey
CSJ: 0015-13-388




- | | | |
|----------------------------------|--------------------------------------------------------|-----------------------------------------------------|
| APE | Proposed New ROW (Modified Alt 3) (TxDOT) | Not Individually Eligible; Contributing to District |
| Parcel Boundary (Travis CAD) | Temporary Construction Easement | Not Eligible; Noncontributing |
| Existing ROW (TxDOT) | Eligible/Listed | Not Eligible |
| Proposed New ROW (Alt 2) (TxDOT) | Individually Eligible/Listed; Contributing to District | Eligible/Listed Historic District |



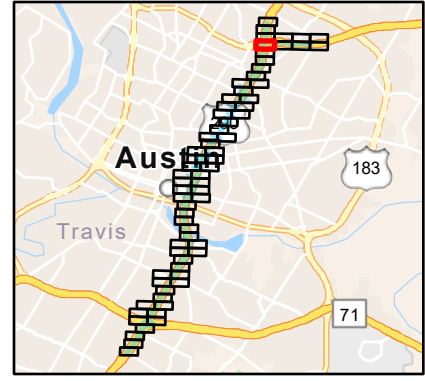


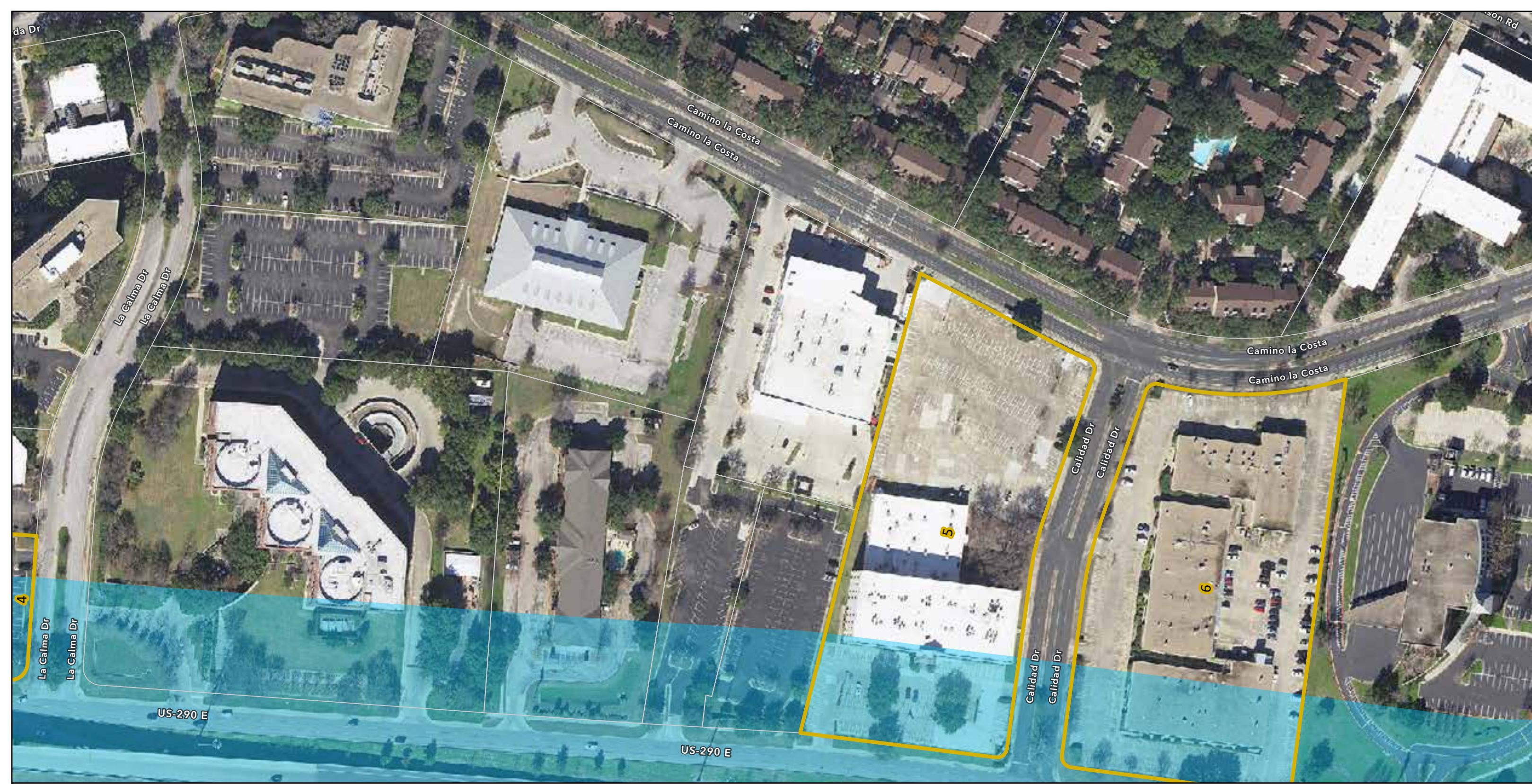
Survey Results Map
I-35 Capital Express Central
Reconnaissance Survey
CSJ: 0015-13-388

0 50 100 200
 Feet




- | | | |
|----------------------------------|--------------------------------------------------------|-----------------------------------------------------|
| APE | Proposed New ROW (Modified Alt 3) (TxDOT) | Not Individually Eligible; Contributing to District |
| Parcel Boundary (Travis CAD) | Temporary Construction Easement | Not Eligible; Noncontributing |
| Existing ROW (TxDOT) | Eligible/Listed | Not Eligible |
| Proposed New ROW (Alt 2) (TxDOT) | Individually Eligible/Listed; Contributing to District | Eligible/Listed Historic District |

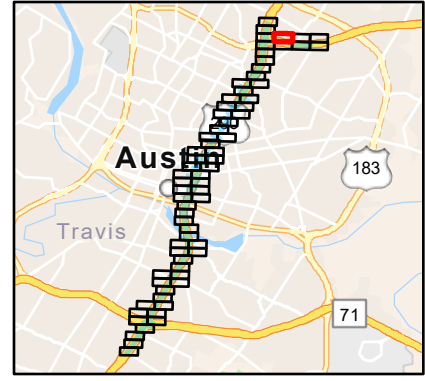




**Survey Results Map
I-35 Capital Express Central
Reconnaissance Survey
CSJ: 0015-13-388**




- | | | |
|----------------------------------|--------------------------------------------------------|-----------------------------------------------------|
| APE | Proposed New ROW (Modified Alt 3) (TxDOT) | Not Individually Eligible; Contributing to District |
| Parcel Boundary (Travis CAD) | Temporary Construction Easement | Not Eligible; Noncontributing |
| Existing ROW (TxDOT) | Eligible/Listed | Not Eligible |
| Proposed New ROW (Alt 2) (TxDOT) | Individually Eligible/Listed; Contributing to District | Eligible/Listed Historic District |

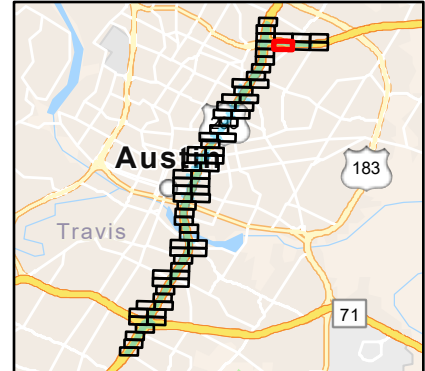




**Survey Results Map
I-35 Capital Express Central
Reconnaissance Survey
CSJ: 0015-13-388**




- | | | |
|----------------------------------|--------------------------------------------------------|-----------------------------------------------------|
| APE | Proposed New ROW (Modified Alt 3) (TxDOT) | Not Individually Eligible; Contributing to District |
| Parcel Boundary (Travis CAD) | Temporary Construction Easement | Not Eligible; Noncontributing |
| Existing ROW (TxDOT) | Eligible/Listed | Not Eligible |
| Proposed New ROW (Alt 2) (TxDOT) | Individually Eligible/Listed; Contributing to District | Eligible/Listed Historic District |

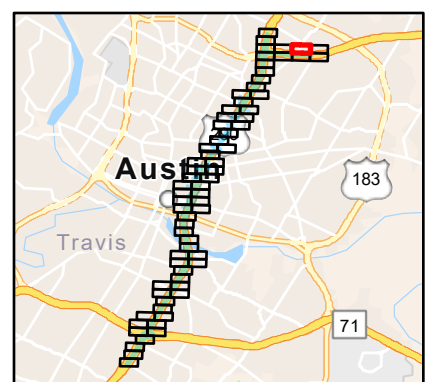


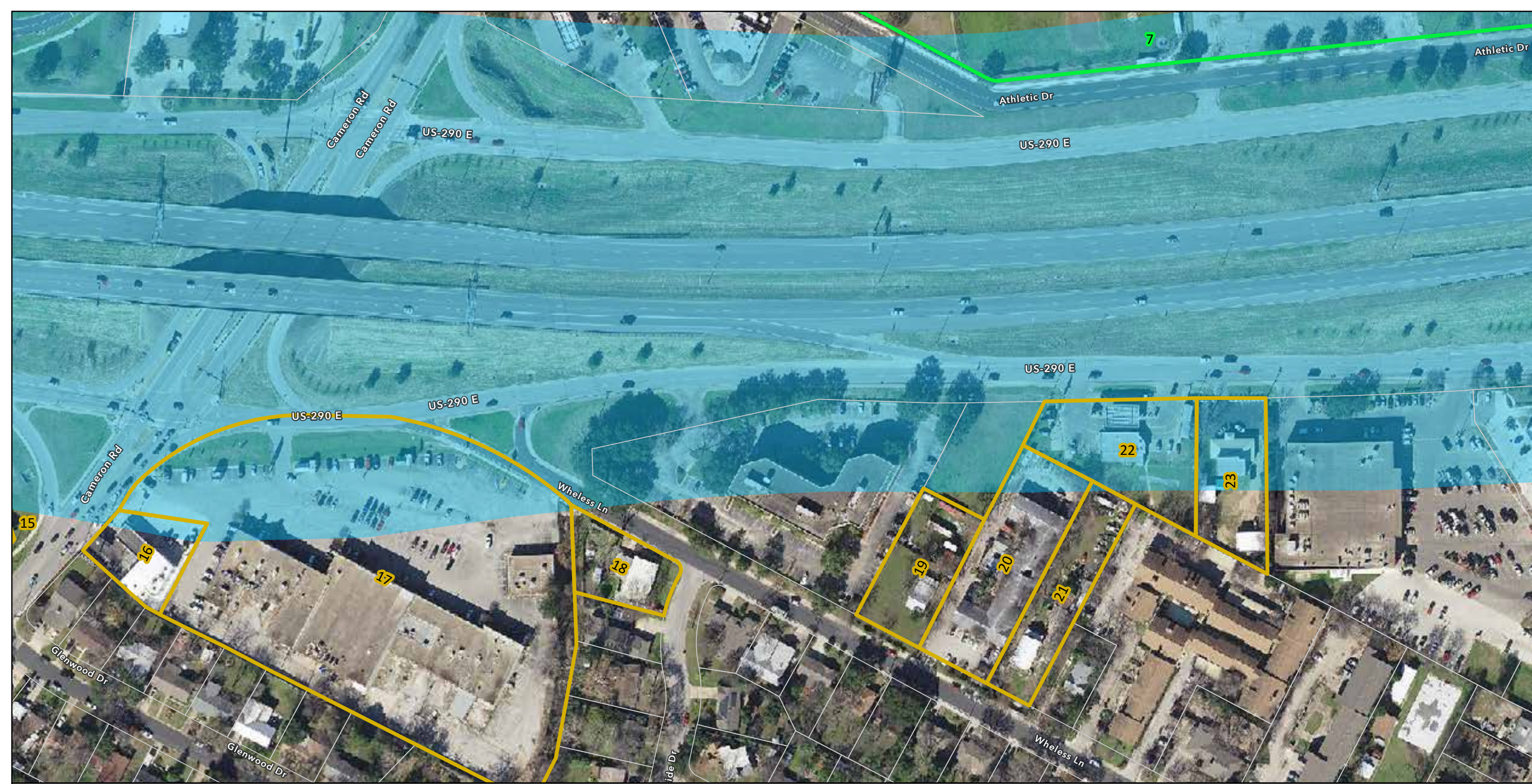


Survey Results Map
I-35 Capital Express Central
Reconnaissance Survey
CSJ: 0015-13-388




- | | | |
|----------------------------------|--------------------------------------------------------|-----------------------------------------------------|
| APE | Proposed New ROW (Modified Alt 3) (TxDOT) | Not Individually Eligible; Contributing to District |
| Parcel Boundary (Travis CAD) | Temporary Construction Easement | Not Eligible; Noncontributing |
| Existing ROW (TxDOT) | Eligible/Listed | Not Eligible |
| Proposed New ROW (Alt 2) (TxDOT) | Individually Eligible/Listed; Contributing to District | Eligible/Listed Historic District |



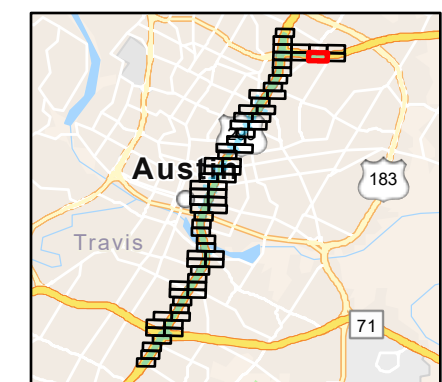


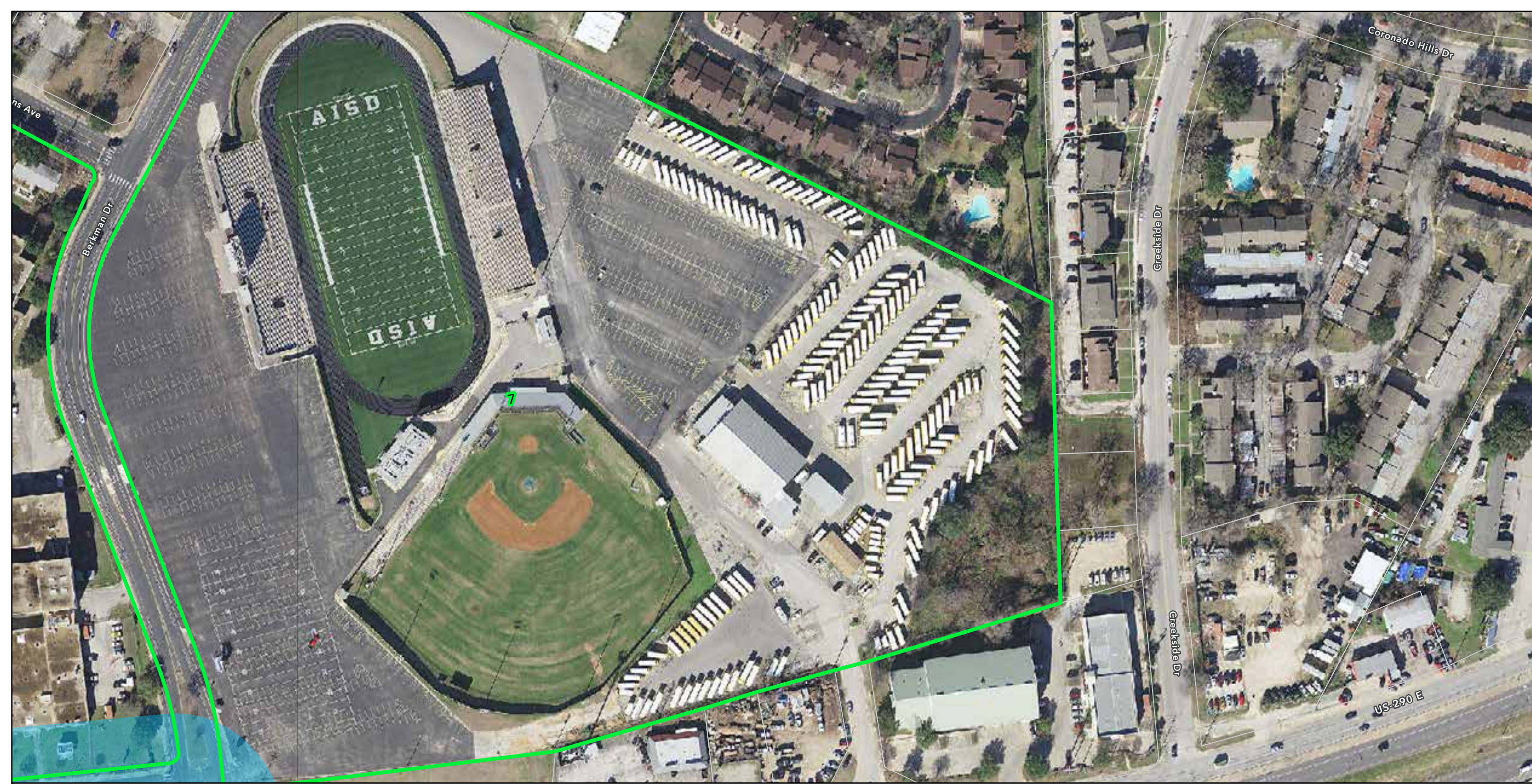
**Survey Results Map
I-35 Capital Express Central
Reconnaissance Survey
CSJ: 0015-13-388**

0 50 100 200
Feet




- | | | |
|----------------------------------|--------------------------------------------------------|-----------------------------------------------------|
| APE | Proposed New ROW (Modified Alt 3) (TxDOT) | Not Individually Eligible; Contributing to District |
| Parcel Boundary (Travis CAD) | Temporary Construction Easement | Not Eligible; Noncontributing |
| Existing ROW (TxDOT) | Eligible/Listed | Not Eligible |
| Proposed New ROW (Alt 2) (TxDOT) | Individually Eligible/Listed; Contributing to District | Eligible/Listed Historic District |

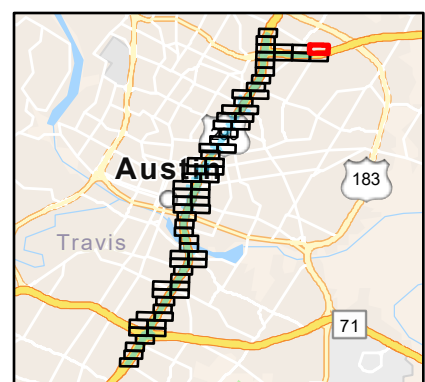




Survey Results Map
I-35 Capital Express Central
Reconnaissance Survey
CSJ: 0015-13-388




- | | | |
|----------------------------------|--------------------------------------------------------|-----------------------------------------------------|
| APE | Proposed New ROW (Modified Alt 3) (TxDOT) | Not Individually Eligible; Contributing to District |
| Parcel Boundary (Travis CAD) | Temporary Construction Easement | Not Eligible; Noncontributing |
| Existing ROW (TxDOT) | Eligible/Listed | Not Eligible |
| Proposed New ROW (Alt 2) (TxDOT) | Individually Eligible/Listed; Contributing to District | Eligible/Listed Historic District |



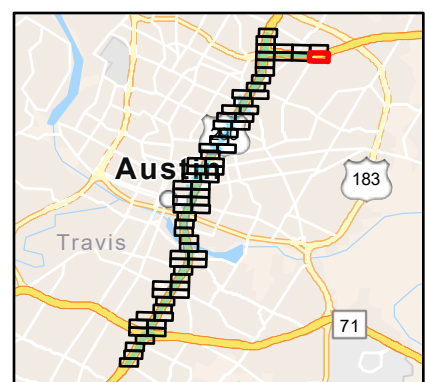


Survey Results Map
I-35 Capital Express Central
Reconnaissance Survey
CSJ: 0015-13-388

0 50 100 200
 Feet




- | | | |
|----------------------------------|--------------------------------------------------------|-----------------------------------------------------|
| APE | Proposed New ROW (Modified Alt 3) (TxDOT) | Not Individually Eligible; Contributing to District |
| Parcel Boundary (Travis CAD) | Temporary Construction Easement | Not Eligible; Noncontributing |
| Existing ROW (TxDOT) | Eligible/Listed | Not Eligible |
| Proposed New ROW (Alt 2) (TxDOT) | Individually Eligible/Listed; Contributing to District | Eligible/Listed Historic District |

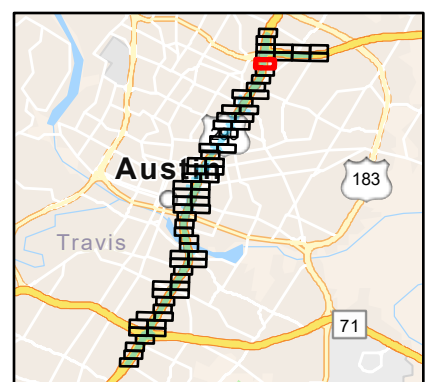


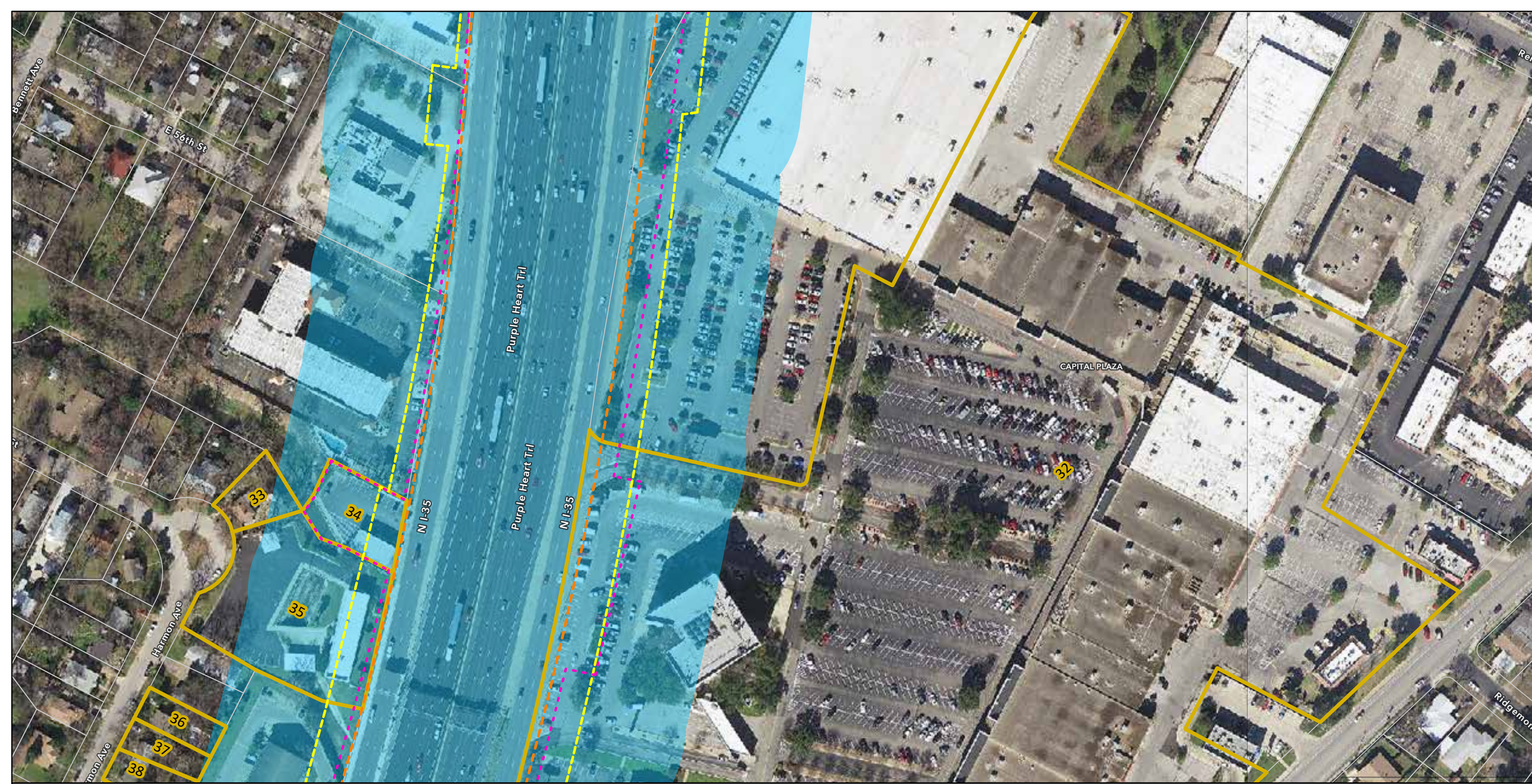


Survey Results Map
I-35 Capital Express Central
Reconnaissance Survey
CSJ: 0015-13-388




- | | | |
|----------------------------------|--------------------------------------------------------|-----------------------------------------------------|
| APE | Proposed New ROW (Modified Alt 3) (TxDOT) | Not Individually Eligible; Contributing to District |
| Parcel Boundary (Travis CAD) | Temporary Construction Easement | Not Eligible; Noncontributing |
| Existing ROW (TxDOT) | Eligible/Listed | Not Eligible |
| Proposed New ROW (Alt 2) (TxDOT) | Individually Eligible/Listed; Contributing to District | Eligible/Listed Historic District |

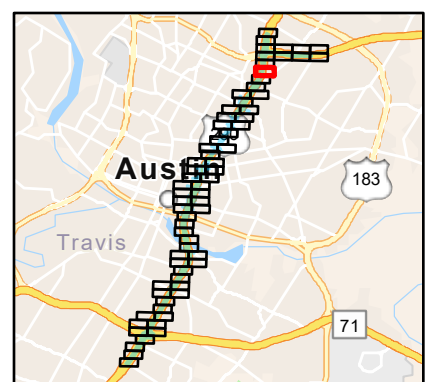


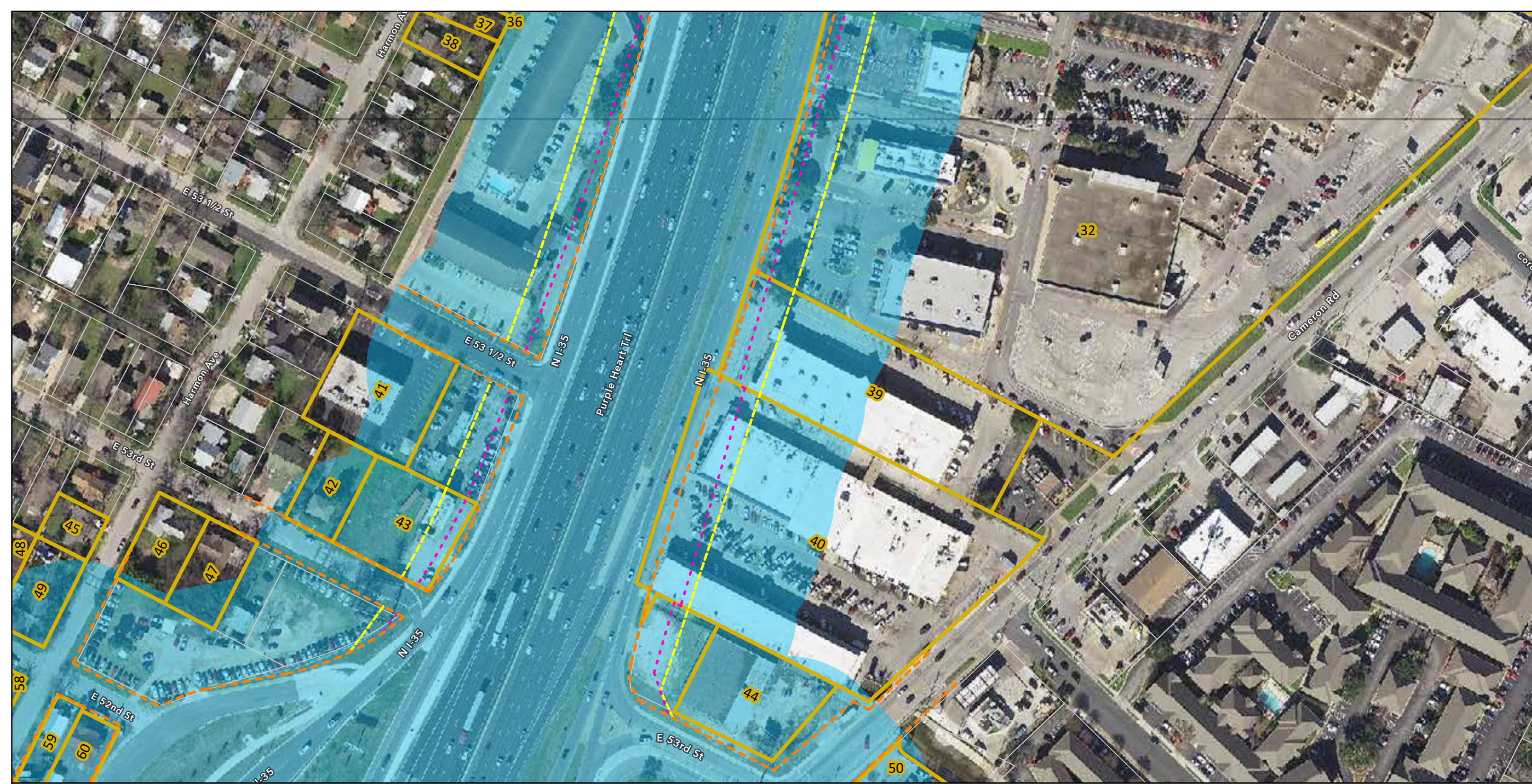


**Survey Results Map
I-35 Capital Express Central
Reconnaissance Survey
CSJ: 0015-13-388**




- | | | |
|----------------------------------|--------------------------------------------------------|-----------------------------------------------------|
| APE | Proposed New ROW (Modified Alt 3) (TxDOT) | Not Individually Eligible; Contributing to District |
| Parcel Boundary (Travis CAD) | Temporary Construction Easement | Not Eligible; Noncontributing |
| Existing ROW (TxDOT) | Eligible/Listed | Not Eligible |
| Proposed New ROW (Alt 2) (TxDOT) | Individually Eligible/Listed; Contributing to District | Eligible/Listed Historic District |



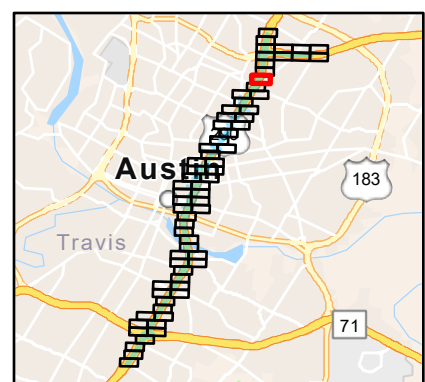


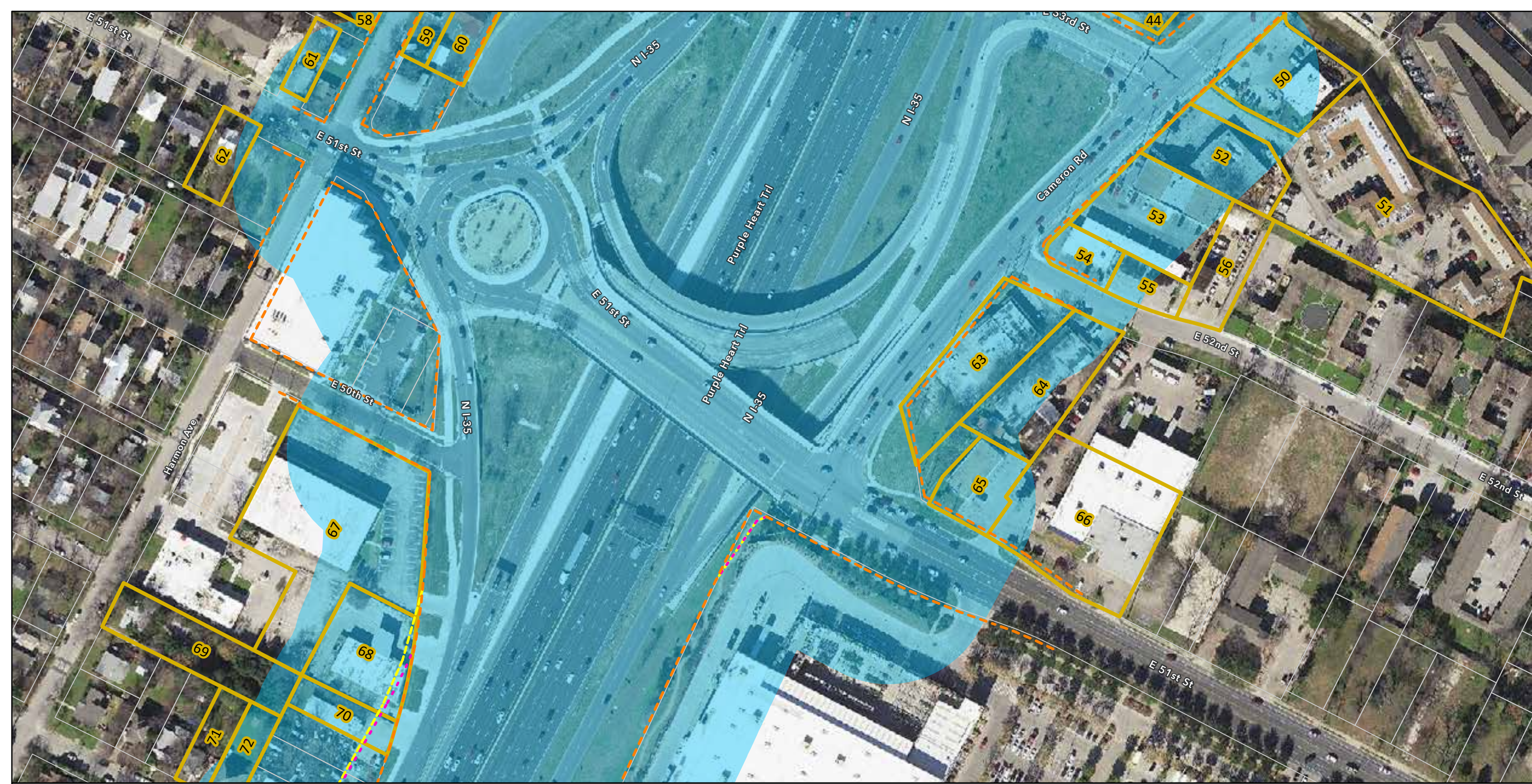
**Survey Results Map
I-35 Capital Express Central
Reconnaissance Survey
CSJ: 0015-13-388**

0 50 100 200
Feet




- | | | |
|----------------------------------|--------------------------------------------------------|-----------------------------------------------------|
| APE | Proposed New ROW (Modified Alt 3) (TxDOT) | Not Individually Eligible; Contributing to District |
| Parcel Boundary (Travis CAD) | Temporary Construction Easement | Not Eligible; Noncontributing |
| Existing ROW (TxDOT) | Eligible/Listed | Not Eligible |
| Proposed New ROW (Alt 2) (TxDOT) | Individually Eligible/Listed; Contributing to District | Eligible/Listed Historic District |



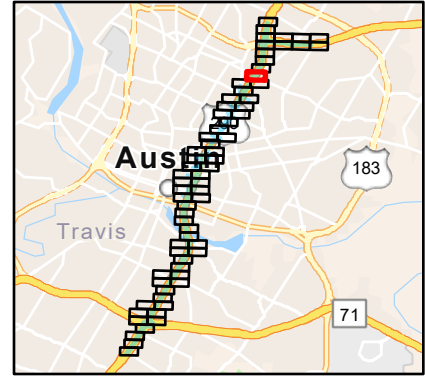


Survey Results Map
I-35 Capital Express Central
Reconnaissance Survey
CSJ: 0015-13-388

0 50 100 200
 Feet




- | | | |
|----------------------------------|--------------------------------------------------------|-----------------------------------------------------|
| APE | Proposed New ROW (Modified Alt 3) (TxDOT) | Not Individually Eligible; Contributing to District |
| Parcel Boundary (Travis CAD) | Temporary Construction Easement | Not Eligible; Noncontributing |
| Existing ROW (TxDOT) | Eligible/Listed | Not Eligible |
| Proposed New ROW (Alt 2) (TxDOT) | Individually Eligible/Listed; Contributing to District | Eligible/Listed Historic District |

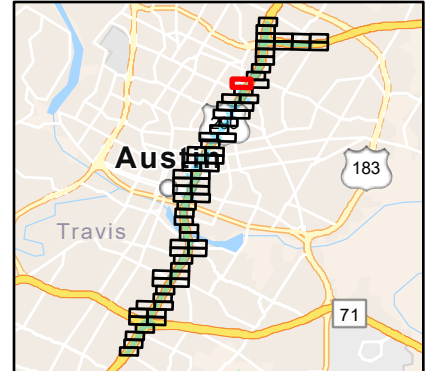


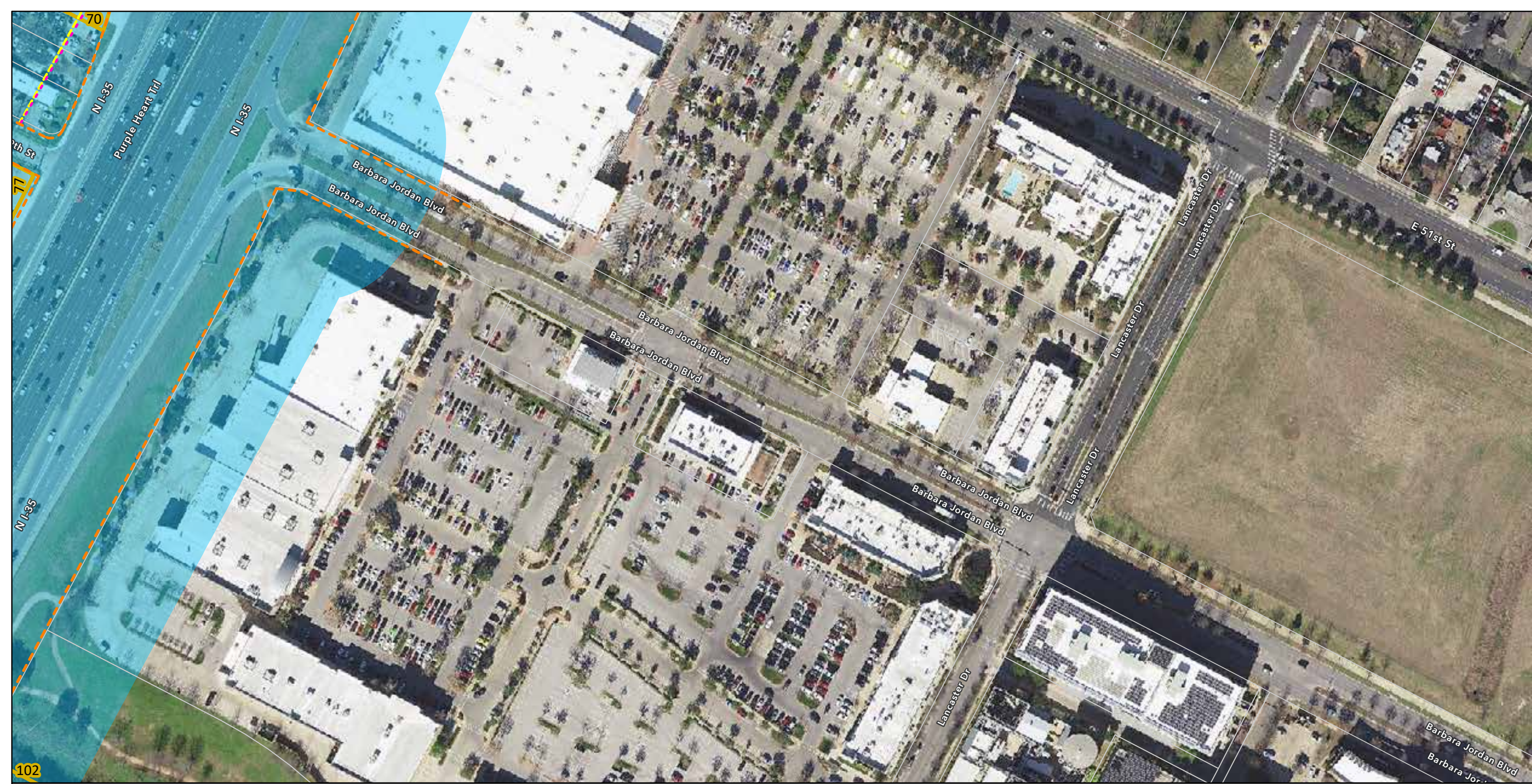


Survey Results Map
I-35 Capital Express Central
Reconnaissance Survey
CSJ: 0015-13-388




- | | | |
|----------------------------------|--------------------------------------------------------|-----------------------------------------------------|
| APE | Proposed New ROW (Modified Alt 3) (TxDOT) | Not Individually Eligible; Contributing to District |
| Parcel Boundary (Travis CAD) | Temporary Construction Easement | Not Eligible; Noncontributing |
| Existing ROW (TxDOT) | Eligible/Listed | Not Eligible |
| Proposed New ROW (Alt 2) (TxDOT) | Individually Eligible/Listed; Contributing to District | Eligible/Listed Historic District |

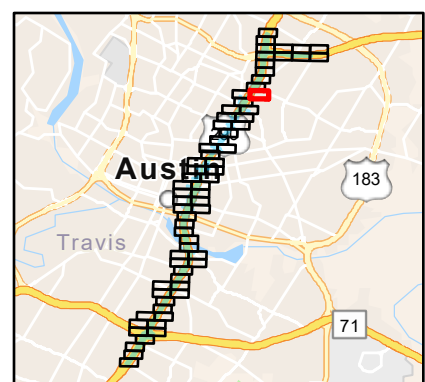




Survey Results Map
I-35 Capital Express Central
Reconnaissance Survey
CSJ: 0015-13-388




- APE
- Parcel Boundary (Travis CAD)
- Existing ROW (TxDOT)
- Proposed New ROW (Alt 2) (TxDOT)
- Proposed New ROW (Modified Alt 3) (TxDOT)
- Temporary Construction Easement
- Eligible/Listed
- Individually Eligible/Listed; Contributing to District
- Not Individually Eligible; Contributing to District
- Not Eligible; Noncontributing
- Not Eligible
- Eligible/Listed Historic District

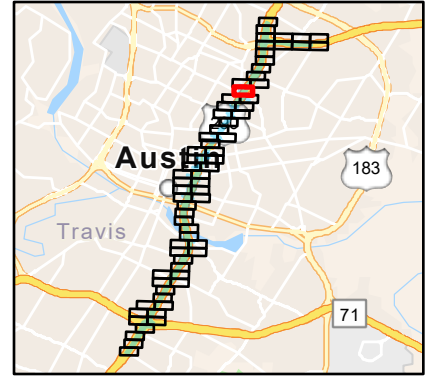




Survey Results Map
I-35 Capital Express Central
Reconnaissance Survey
CSJ: 0015-13-388




- | | | |
|----------------------------------|--------------------------------------------------------|-----------------------------------------------------|
| APE | Proposed New ROW (Modified Alt 3) (TxDOT) | Not Individually Eligible; Contributing to District |
| Parcel Boundary (Travis CAD) | Temporary Construction Easement | Not Eligible; Noncontributing |
| Existing ROW (TxDOT) | Eligible/Listed | Not Eligible |
| Proposed New ROW (Alt 2) (TxDOT) | Individually Eligible/Listed; Contributing to District | Eligible/Listed Historic District |

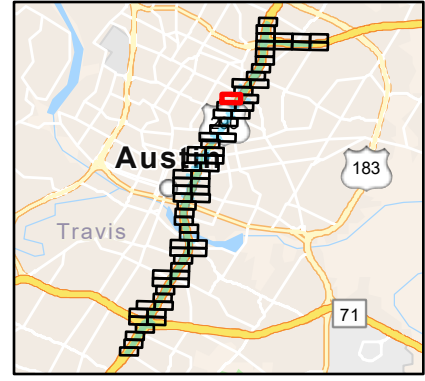


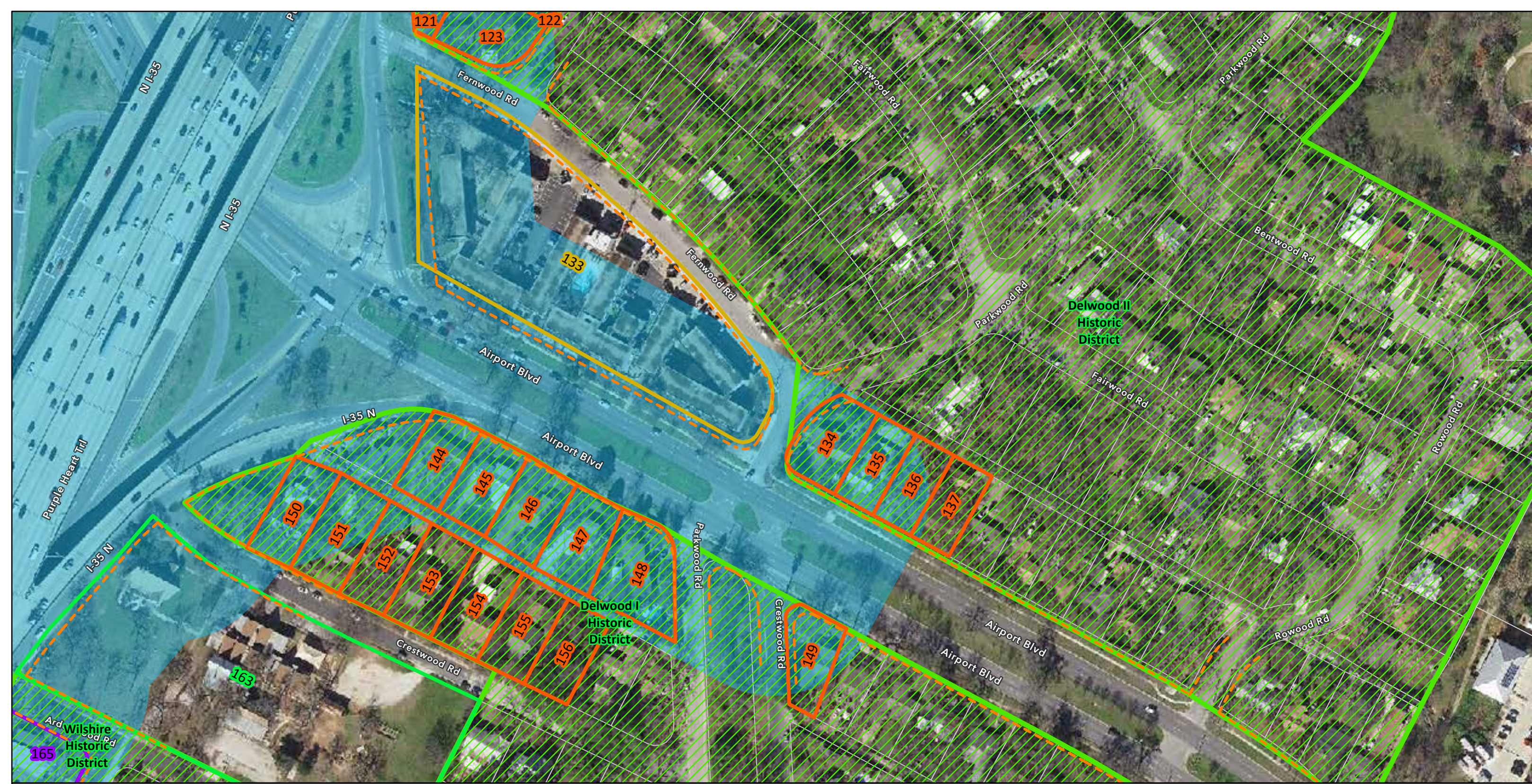


**Survey Results Map
I-35 Capital Express Central
Reconnaissance Survey
CSJ: 0015-13-388**




- | | | |
|----------------------------------|-------------------------------------------|-----------------------------------------------------|
| APE | Proposed New ROW (Modified Alt 3) (TxDOT) | Not Individually Eligible; Contributing to District |
| Parcel Boundary (Travis CAD) | Temporary Construction Easement | Not Eligible; Noncontributing |
| Existing ROW (TxDOT) | Eligible/Contributing | Not Eligible |
| Proposed New ROW (Alt 2) (TxDOT) | Individually Eligible/Contributing | Eligible/Contributing Historic District |



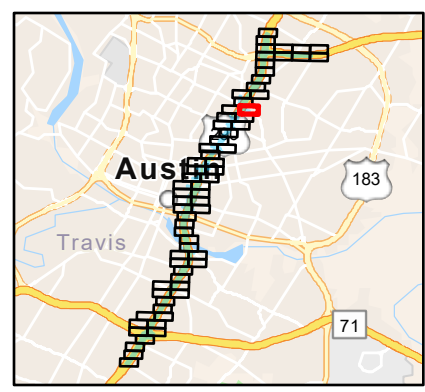


Survey Results Map
I-35 Capital Express Central
Reconnaissance Survey
CSJ: 0015-13-388

0 50 100 200
 Feet




- | | | |
|----------------------------------|--------------------------------------------------------|-----------------------------------------------------|
| APE | Proposed New ROW (Modified Alt 3) (TxDOT) | Not Individually Eligible; Contributing to District |
| Parcel Boundary (Travis CAD) | Temporary Construction Easement | Not Eligible; Noncontributing |
| Existing ROW (TxDOT) | Eligible/Listed | Not Eligible |
| Proposed New ROW (Alt 2) (TxDOT) | Individually Eligible/Listed; Contributing to District | Eligible/Listed Historic District |

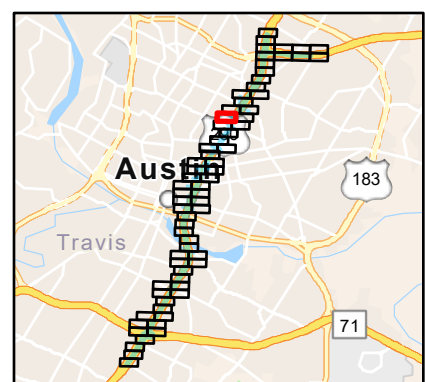




Survey Results Map
I-35 Capital Express Central
Reconnaissance Survey
CSJ: 0015-13-388




- | | | |
|----------------------------------|--------------------------------------------------------|-----------------------------------------------------|
| APE | Proposed New ROW (Modified Alt 3) (TxDOT) | Not Individually Eligible; Contributing to District |
| Parcel Boundary (Travis CAD) | Temporary Construction Easement | Not Eligible; Noncontributing |
| Existing ROW (TxDOT) | Eligible/Listed | Not Eligible |
| Proposed New ROW (Alt 2) (TxDOT) | Individually Eligible/Listed; Contributing to District | Eligible/Listed Historic District |

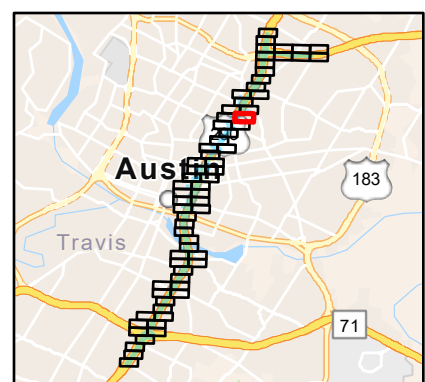




Survey Results Map
I-35 Capital Express Central
Reconnaissance Survey
CSJ: 0015-13-388




- | | | |
|----------------------------------|--------------------------------------------------------|-----------------------------------------------------|
| APE | Proposed New ROW (Modified Alt 3) (TxDOT) | Not Individually Eligible; Contributing to District |
| Parcel Boundary (Travis CAD) | Temporary Construction Easement | Not Eligible; Noncontributing |
| Existing ROW (TxDOT) | Eligible/Listed | Not Eligible |
| Proposed New ROW (Alt 2) (TxDOT) | Individually Eligible/Listed; Contributing to District | Eligible/Listed Historic District |

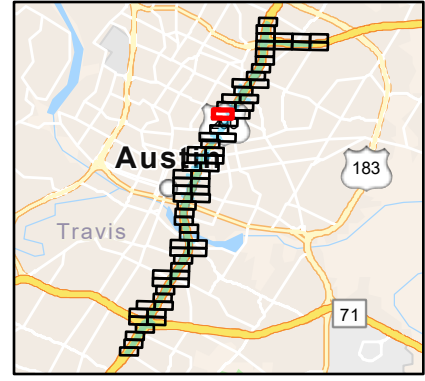




**Survey Results Map
I-35 Capital Express Central
Reconnaissance Survey
CSJ: 0015-13-388**




- APE
- Parcel Boundary (Travis CAD)
- Existing ROW (TxDOT)
- Proposed New ROW (Alt 2) (TxDOT)
- Proposed New ROW (Modified Alt 3) (TxDOT)
- Temporary Construction Easement
- Eligible/Listed
- Individually Eligible/Listed; Contributing to District
- Not Individually Eligible; Contributing to District
- Not Eligible; Noncontributing
- Not Eligible
- Eligible/Listed Historic District

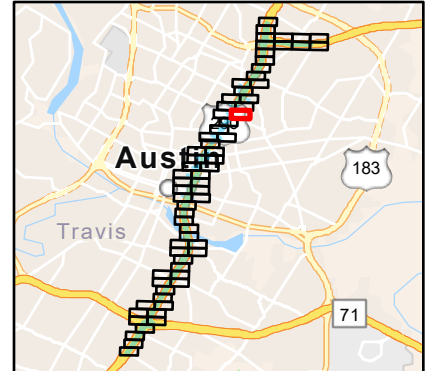




Survey Results Map
I-35 Capital Express Central
Reconnaissance Survey
CSJ: 0015-13-388




- | | | |
|----------------------------------|--------------------------------------------------------|-----------------------------------------------------|
| APE | Proposed New ROW (Modified Alt 3) (TxDOT) | Not Individually Eligible; Contributing to District |
| Parcel Boundary (Travis CAD) | Temporary Construction Easement | Not Eligible; Noncontributing |
| Existing ROW (TxDOT) | Eligible/Listed | Not Eligible |
| Proposed New ROW (Alt 2) (TxDOT) | Individually Eligible/Listed; Contributing to District | Eligible/Listed Historic District |

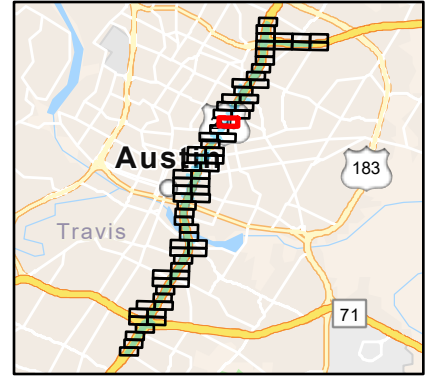


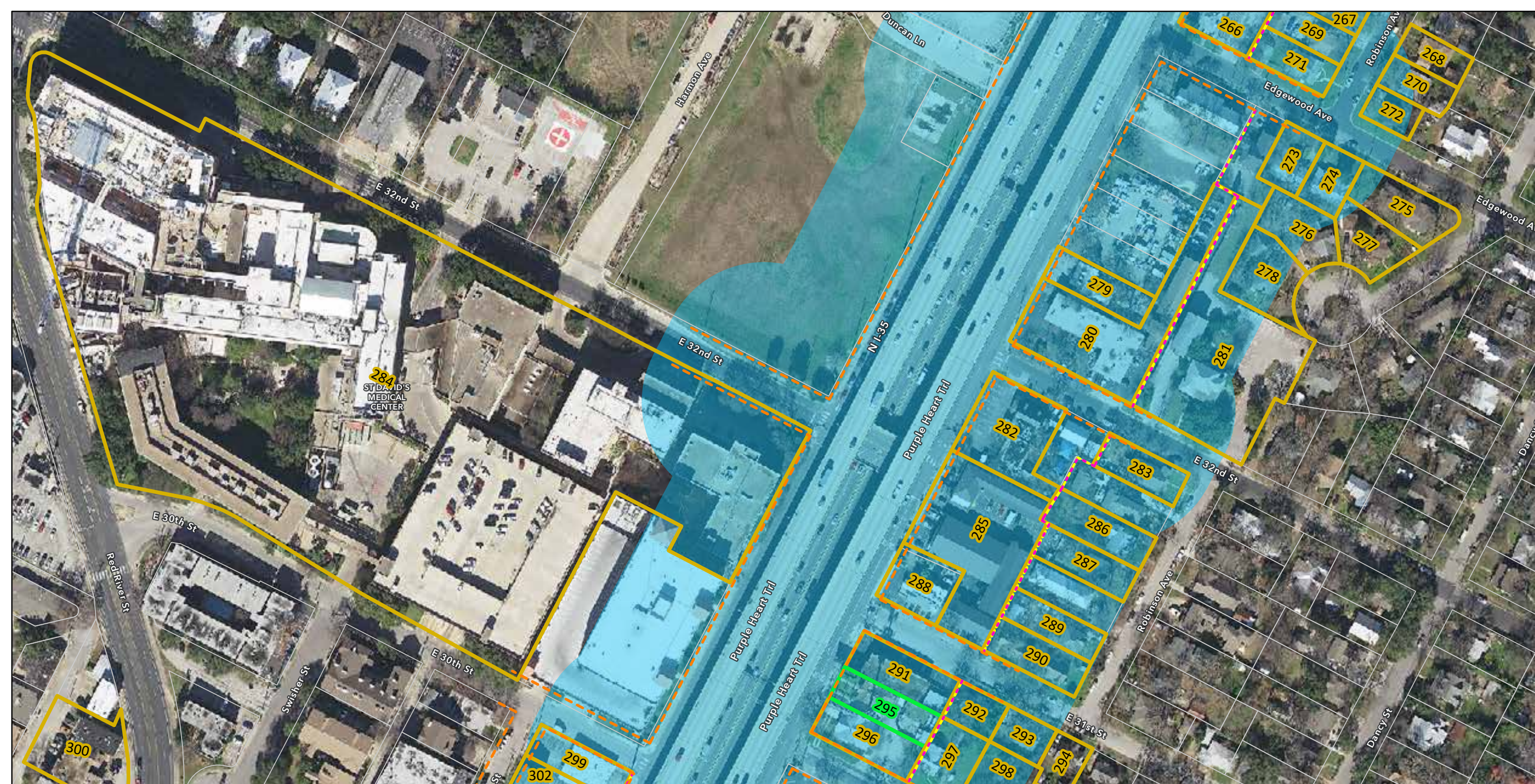


**Survey Results Map
I-35 Capital Express Central
Reconnaissance Survey
CSJ: 0015-13-388**




- | | | |
|----------------------------------|--------------------------------------------------------|-----------------------------------------------------|
| APE | Proposed New ROW (Modified Alt 3) (TxDOT) | Not Individually Eligible; Contributing to District |
| Parcel Boundary (Travis CAD) | Temporary Construction Easement | Not Eligible; Noncontributing |
| Existing ROW (TxDOT) | Eligible/Listed | Not Eligible |
| Proposed New ROW (Alt 2) (TxDOT) | Individually Eligible/Listed; Contributing to District | Eligible/Listed Historic District |



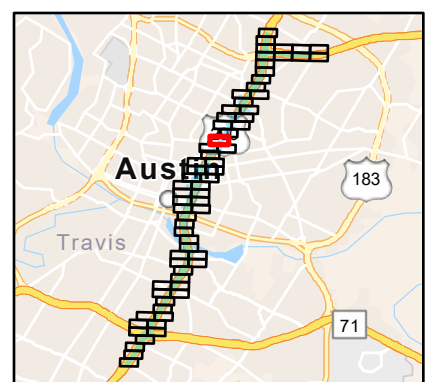


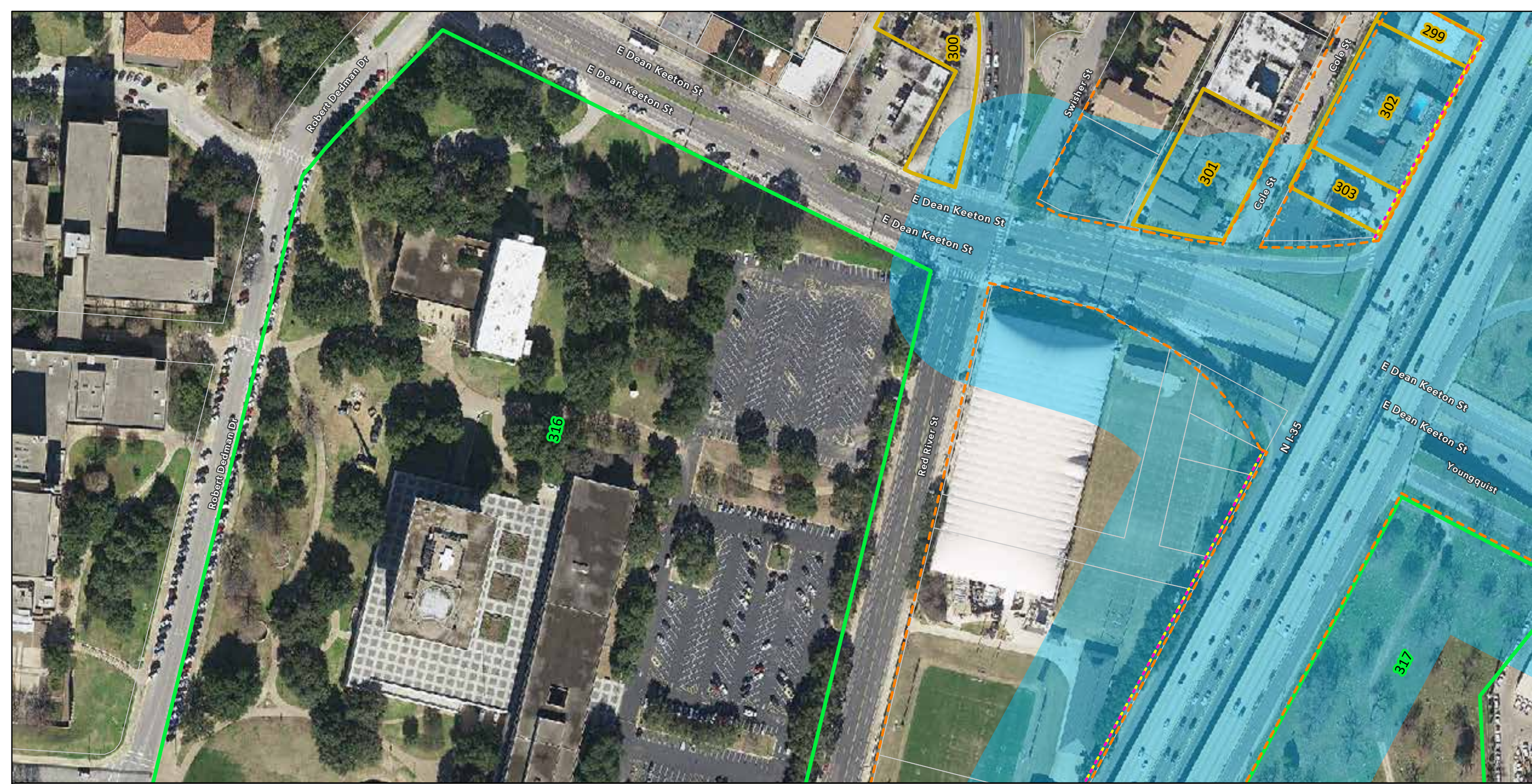
**Survey Results Map
I-35 Capital Express Central
Reconnaissance Survey
CSJ: 0015-13-388**

0 50 100 200
Feet




- | | | |
|----------------------------------|--------------------------------------------------------|-----------------------------------------------------|
| APE | Proposed New ROW (Modified Alt 3) (TxDOT) | Not Individually Eligible; Contributing to District |
| Parcel Boundary (Travis CAD) | Temporary Construction Easement | Not Eligible; Noncontributing |
| Existing ROW (TxDOT) | Eligible/Listed | Not Eligible |
| Proposed New ROW (Alt 2) (TxDOT) | Individually Eligible/Listed; Contributing to District | Eligible/Listed Historic District |



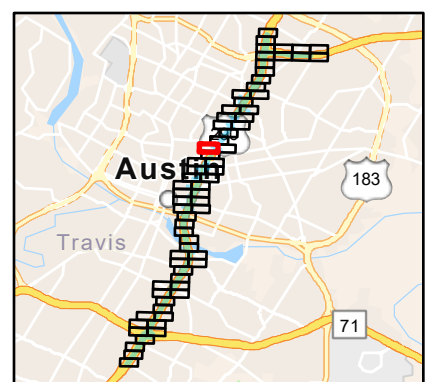


**Survey Results Map
I-35 Capital Express Central
Reconnaissance Survey
CSJ: 0015-13-388**

0 50 100 200
Feet




- | | | |
|----------------------------------|--------------------------------------------------------|-----------------------------------------------------|
| APE | Proposed New ROW (Modified Alt 3) (TxDOT) | Not Individually Eligible; Contributing to District |
| Parcel Boundary (Travis CAD) | Temporary Construction Easement | Not Eligible; Noncontributing |
| Existing ROW (TxDOT) | Eligible/Listed | Not Eligible |
| Proposed New ROW (Alt 2) (TxDOT) | Individually Eligible/Listed; Contributing to District | Eligible/Listed Historic District |

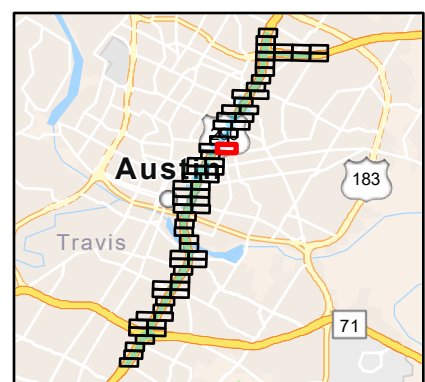


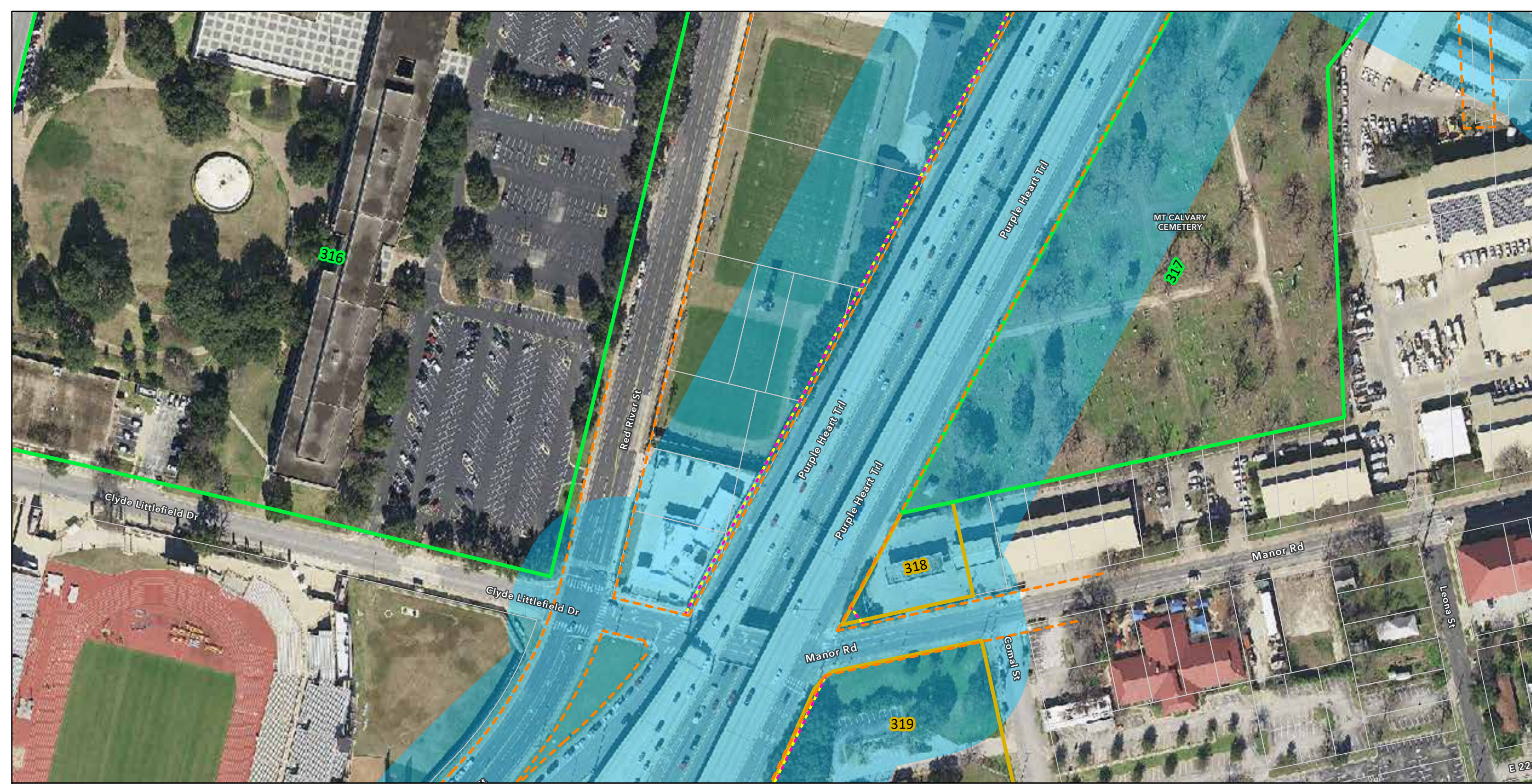


**Survey Results Map
I-35 Capital Express Central
Reconnaissance Survey
CSJ: 0015-13-388**




- | | | |
|----------------------------------|--------------------------------------------------------|-----------------------------------------------------|
| APE | Proposed New ROW (Modified Alt 3) (TxDOT) | Not Individually Eligible; Contributing to District |
| Parcel Boundary (Travis CAD) | Temporary Construction Easement | Not Eligible; Noncontributing |
| Existing ROW (TxDOT) | Eligible/Listed | Not Eligible |
| Proposed New ROW (Alt 2) (TxDOT) | Individually Eligible/Listed; Contributing to District | Eligible/Listed Historic District |

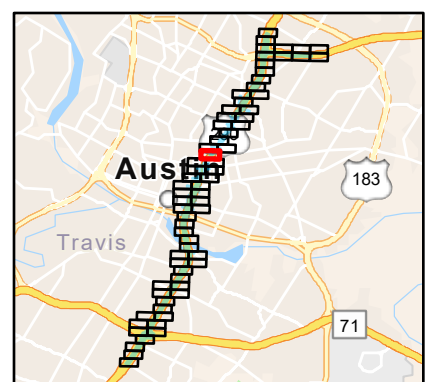




Survey Results Map
I-35 Capital Express Central
Reconnaissance Survey
CSJ: 0015-13-388




- | | | |
|----------------------------------|--------------------------------------------------------|-----------------------------------------------------|
| APE | Proposed New ROW (Modified Alt 3) (TxDOT) | Not Individually Eligible; Contributing to District |
| Parcel Boundary (Travis CAD) | Temporary Construction Easement | Not Eligible; Noncontributing |
| Existing ROW (TxDOT) | Eligible/Listed | Not Eligible |
| Proposed New ROW (Alt 2) (TxDOT) | Individually Eligible/Listed; Contributing to District | Eligible/Listed Historic District |

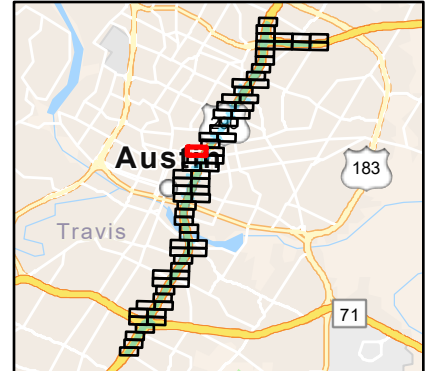


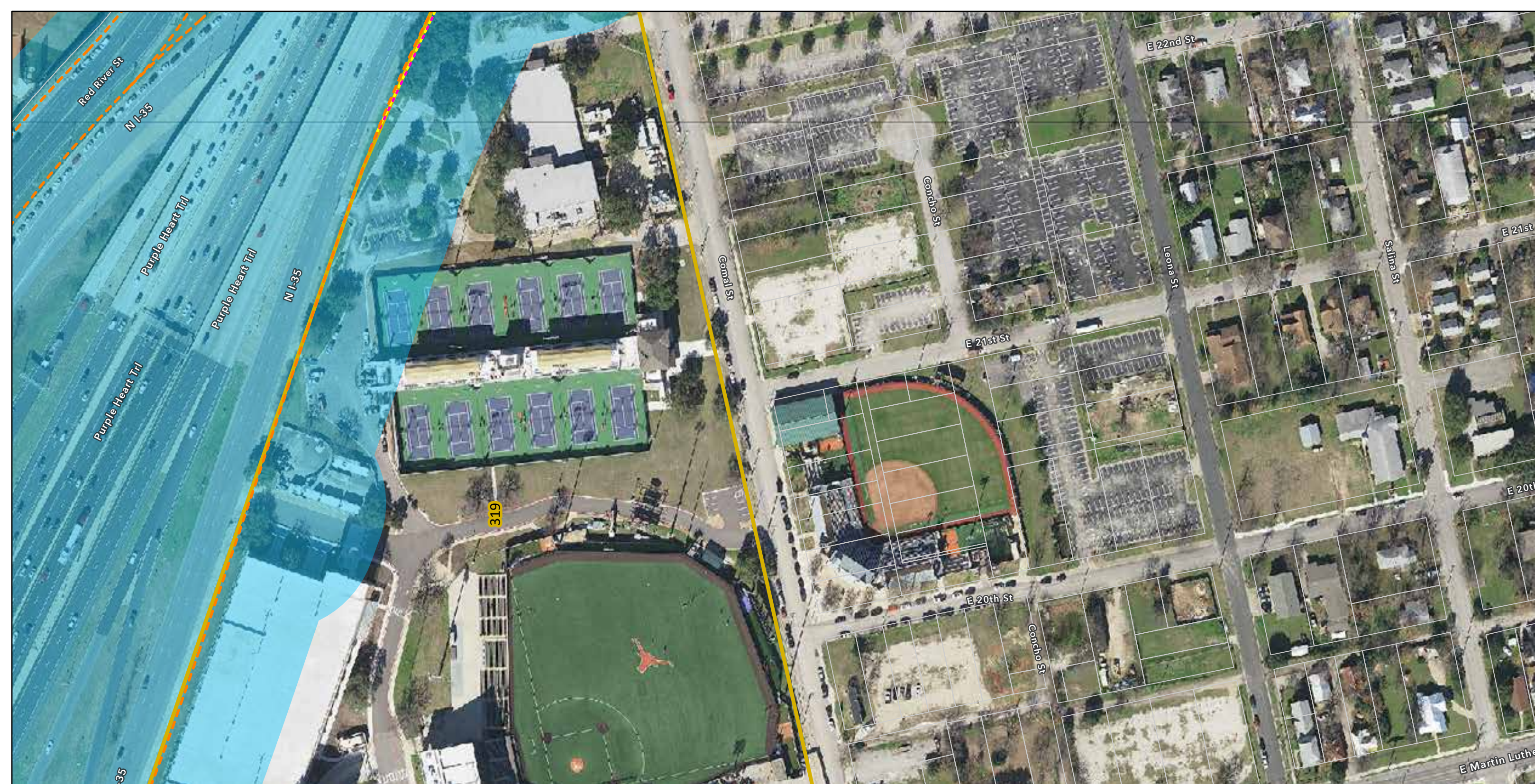


Survey Results Map
I-35 Capital Express Central
Reconnaissance Survey
CSJ: 0015-13-388



- | | | |
|----------------------------------|--------------------------------------------------------|-----------------------------------------------------|
| APE | Proposed New ROW (Modified Alt 3) (TxDOT) | Not Individually Eligible; Contributing to District |
| Parcel Boundary (Travis CAD) | Temporary Construction Easement | Not Eligible; Noncontributing |
| Existing ROW (TxDOT) | Eligible/Listed | Not Eligible |
| Proposed New ROW (Alt 2) (TxDOT) | Individually Eligible/Listed; Contributing to District | Eligible/Listed Historic District |

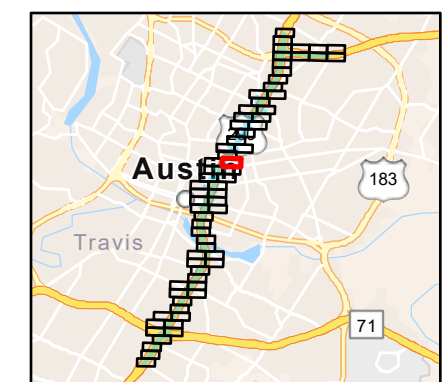




Survey Results Map
I-35 Capital Express Central
Reconnaissance Survey
CSJ: 0015-13-388




- | | | |
|----------------------------------|--------------------------------------------------------|-----------------------------------------------------|
| APE | Proposed New ROW (Modified Alt 3) (TxDOT) | Not Individually Eligible; Contributing to District |
| Parcel Boundary (Travis CAD) | Temporary Construction Easement | Not Eligible; Noncontributing |
| Existing ROW (TxDOT) | Eligible/Listed | Not Eligible |
| Proposed New ROW (Alt 2) (TxDOT) | Individually Eligible/Listed; Contributing to District | Eligible/Listed Historic District |

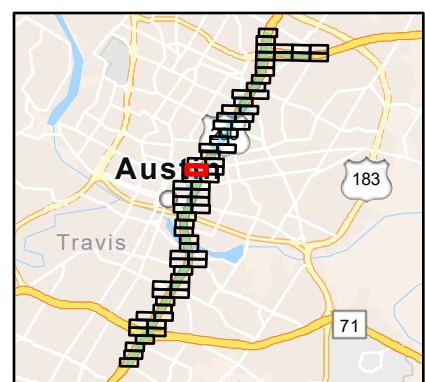


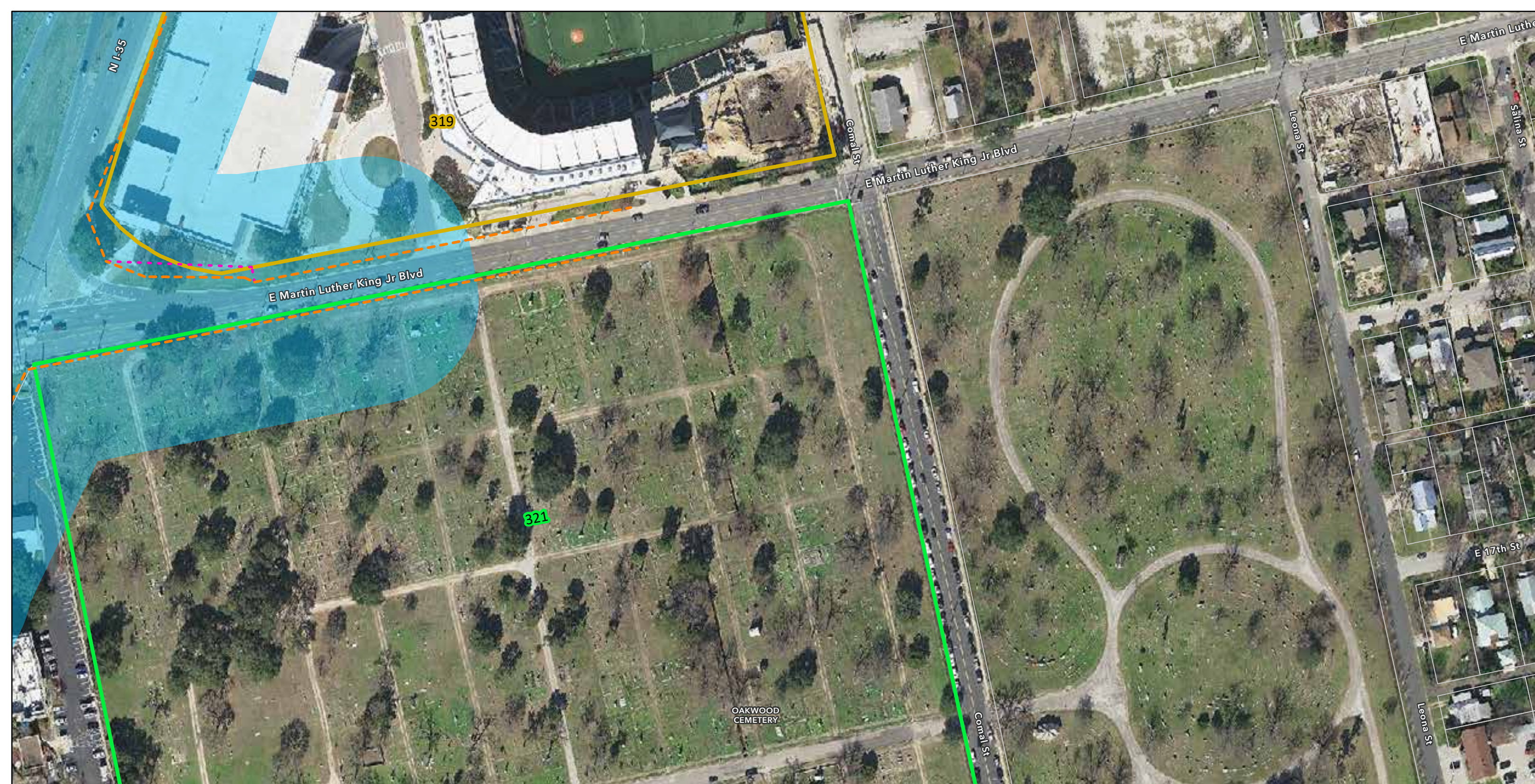


Survey Results Map
I-35 Capital Express Central
Reconnaissance Survey
CSJ: 0015-13-388



- | | | |
|----------------------------------|--------------------------------------------------------|-----------------------------------------------------|
| APE | Proposed New ROW (Modified Alt 3) (TxDOT) | Not Individually Eligible; Contributing to District |
| Parcel Boundary (Travis CAD) | Temporary Construction Easement | Not Eligible; Noncontributing |
| Existing ROW (TxDOT) | Eligible/Listed | Not Eligible |
| Proposed New ROW (Alt 2) (TxDOT) | Individually Eligible/Listed; Contributing to District | Eligible/Listed Historic District |

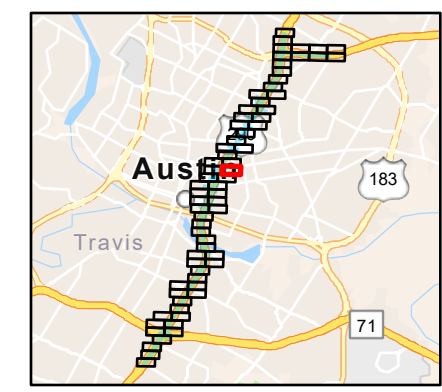


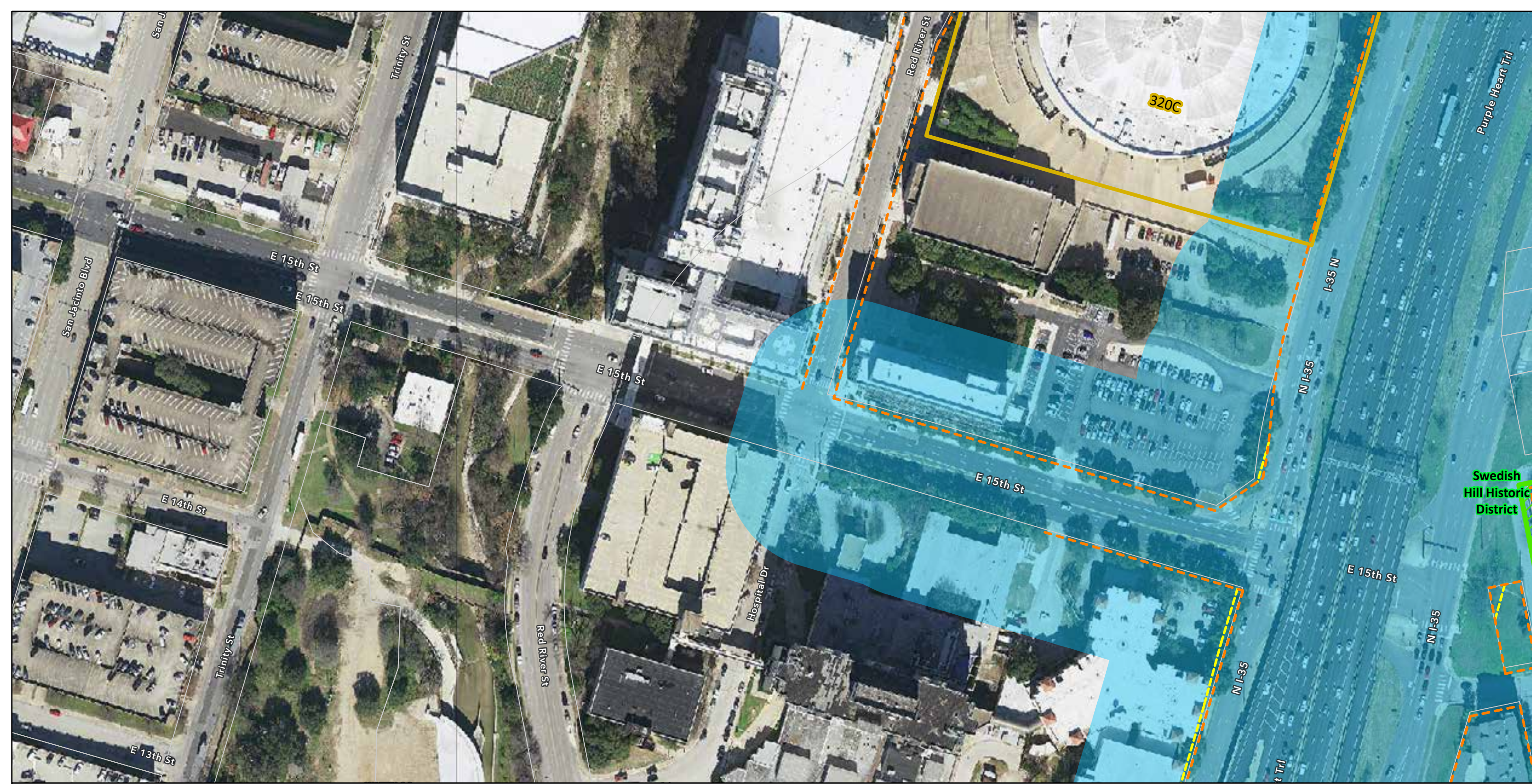


**Survey Results Map
I-35 Capital Express Central
Reconnaissance Survey
CSJ: 0015-13-388**




- | | | |
|----------------------------------|--------------------------------------------------------|-----------------------------------------------------|
| APE | Proposed New ROW (Modified Alt 3) (TxDOT) | Not Individually Eligible; Contributing to District |
| Parcel Boundary (Travis CAD) | Temporary Construction Easement | Not Eligible; Noncontributing |
| Existing ROW (TxDOT) | Eligible/Listed | Not Eligible |
| Proposed New ROW (Alt 2) (TxDOT) | Individually Eligible/Listed; Contributing to District | Eligible/Listed Historic District |

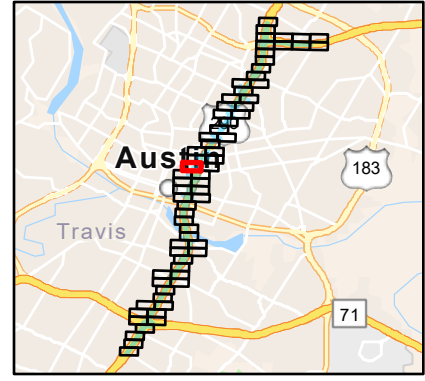


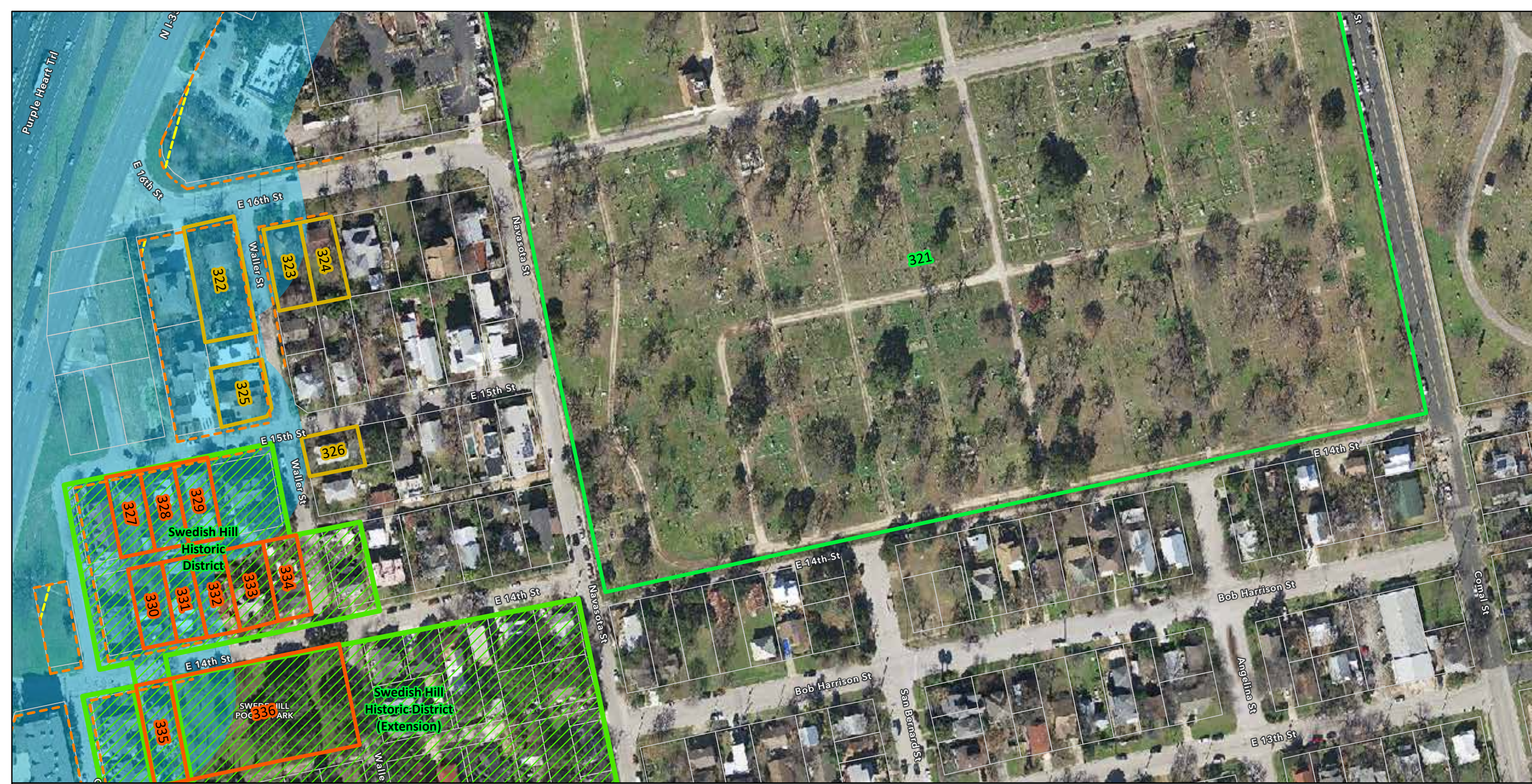


**Survey Results Map
I-35 Capital Express Central
Reconnaissance Survey
CSJ: 0015-13-388**




- | | | |
|----------------------------------|--------------------------------------------------------|-----------------------------------------------------|
| APE | Proposed New ROW (Modified Alt 3) (TxDOT) | Not Individually Eligible; Contributing to District |
| Parcel Boundary (Travis CAD) | Temporary Construction Easement | Not Eligible; Noncontributing |
| Existing ROW (TxDOT) | Eligible/Listed | Not Eligible |
| Proposed New ROW (Alt 2) (TxDOT) | Individually Eligible/Listed; Contributing to District | Eligible/Listed Historic District |



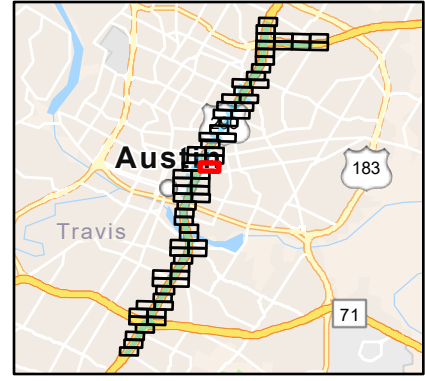


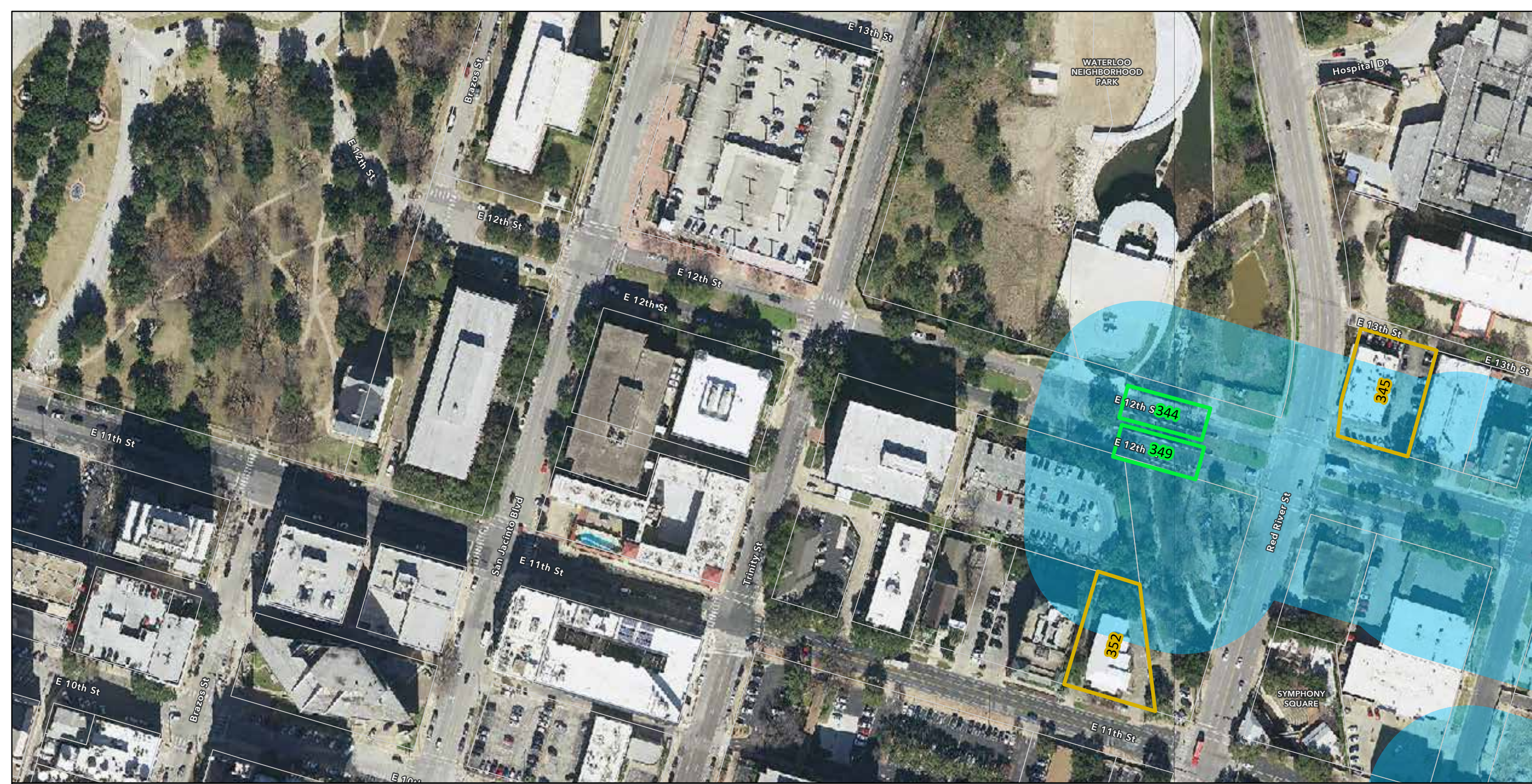
**Survey Results Map
I-35 Capital Express Central
Reconnaissance Survey
CSJ: 0015-13-388**

0 50 100 200
Feet




- | | | |
|----------------------------------|--------------------------------------------------------|-----------------------------------------------------|
| APE | Proposed New ROW (Modified Alt 3) (TxDOT) | Not Individually Eligible; Contributing to District |
| Parcel Boundary (Travis CAD) | Temporary Construction Easement | Not Eligible; Noncontributing |
| Existing ROW (TxDOT) | Eligible/Listed | Not Eligible |
| Proposed New ROW (Alt 2) (TxDOT) | Individually Eligible/Listed; Contributing to District | Eligible/Listed Historic District |

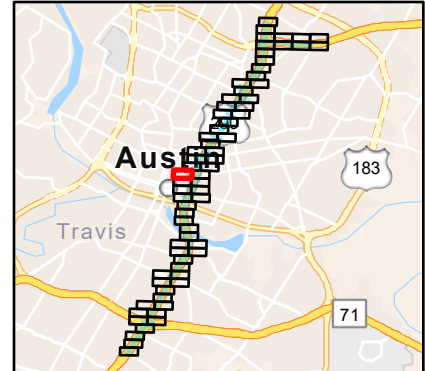


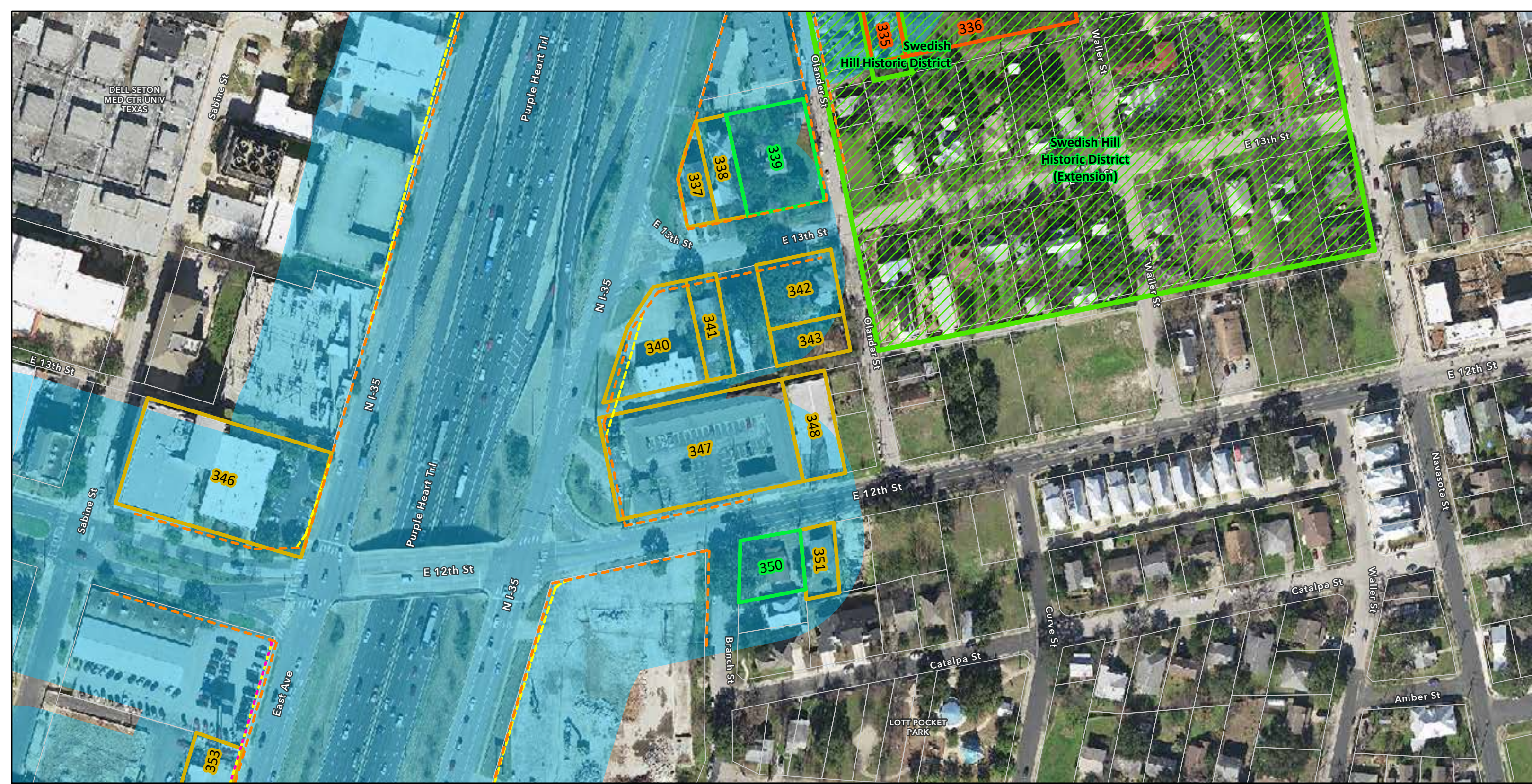


Survey Results Map
I-35 Capital Express Central
Reconnaissance Survey
CSJ: 0015-13-388




- | | | |
|----------------------------------|--------------------------------------------------------|-----------------------------------------------------|
| APE | Proposed New ROW (Modified Alt 3) (TxDOT) | Not Individually Eligible; Contributing to District |
| Parcel Boundary (Travis CAD) | Temporary Construction Easement | Not Eligible; Noncontributing |
| Existing ROW (TxDOT) | Eligible/Listed | Not Eligible |
| Proposed New ROW (Alt 2) (TxDOT) | Individually Eligible/Listed; Contributing to District | Eligible/Listed Historic District |

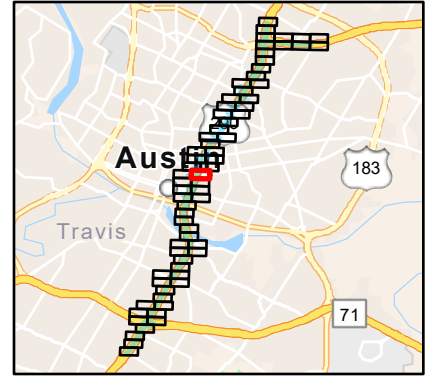




**Survey Results Map
I-35 Capital Express Central
Reconnaissance Survey
CSJ: 0015-13-388**




- | | | |
|----------------------------------|--------------------------------------------------------|-----------------------------------------------------|
| APE | Proposed New ROW (Modified Alt 3) (TxDOT) | Not Individually Eligible; Contributing to District |
| Parcel Boundary (Travis CAD) | Temporary Construction Easement | Not Eligible; Noncontributing |
| Existing ROW (TxDOT) | Eligible/Listed | Not Eligible |
| Proposed New ROW (Alt 2) (TxDOT) | Individually Eligible/Listed; Contributing to District | Eligible/Listed Historic District |

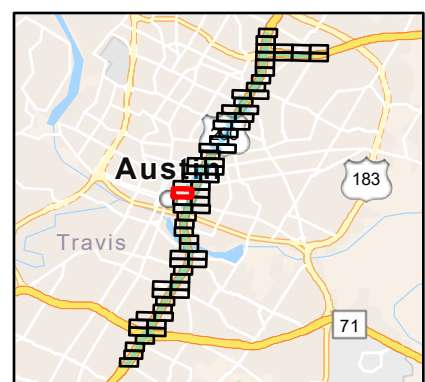




**Survey Results Map
I-35 Capital Express Central
Reconnaissance Survey
CSJ: 0015-13-388**




- | | | |
|----------------------------------|--------------------------------------------------------|-----------------------------------------------------|
| APE | Proposed New ROW (Modified Alt 3) (TxDOT) | Not Individually Eligible; Contributing to District |
| Parcel Boundary (Travis CAD) | Temporary Construction Easement | Not Eligible; Noncontributing |
| Existing ROW (TxDOT) | Eligible/Listed | Not Eligible |
| Proposed New ROW (Alt 2) (TxDOT) | Individually Eligible/Listed; Contributing to District | Eligible/Listed Historic District |

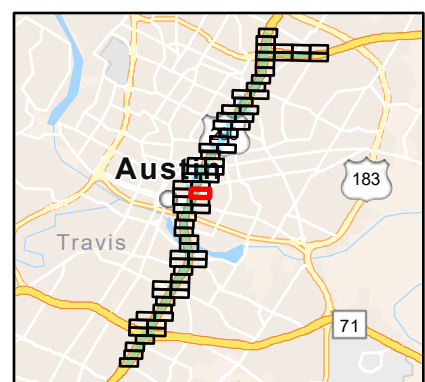




Survey Results Map
I-35 Capital Express Central
Reconnaissance Survey
CSJ: 0015-13-388




- | | | |
|----------------------------------|--------------------------------------------------------|-----------------------------------------------------|
| APE | Proposed New ROW (Modified Alt 3) (TxDOT) | Not Individually Eligible; Contributing to District |
| Parcel Boundary (Travis CAD) | Temporary Construction Easement | Not Eligible; Noncontributing |
| Existing ROW (TxDOT) | Eligible/Listed | Not Eligible |
| Proposed New ROW (Alt 2) (TxDOT) | Individually Eligible/Listed; Contributing to District | Eligible/Listed Historic District |

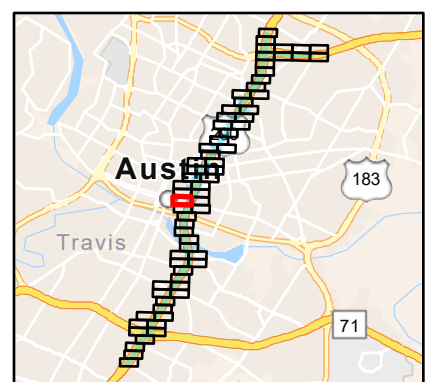




Survey Results Map
I-35 Capital Express Central
Reconnaissance Survey
CSJ: 0015-13-388




- | | | |
|----------------------------------|--------------------------------------------------------|-----------------------------------------------------|
| APE | Proposed New ROW (Modified Alt 3) (TxDOT) | Not Individually Eligible; Contributing to District |
| Parcel Boundary (Travis CAD) | Temporary Construction Easement | Not Eligible; Noncontributing |
| Existing ROW (TxDOT) | Eligible/Listed | Not Eligible |
| Proposed New ROW (Alt 2) (TxDOT) | Individually Eligible/Listed; Contributing to District | Eligible/Listed Historic District |

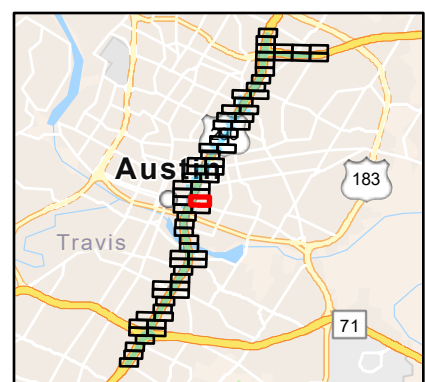


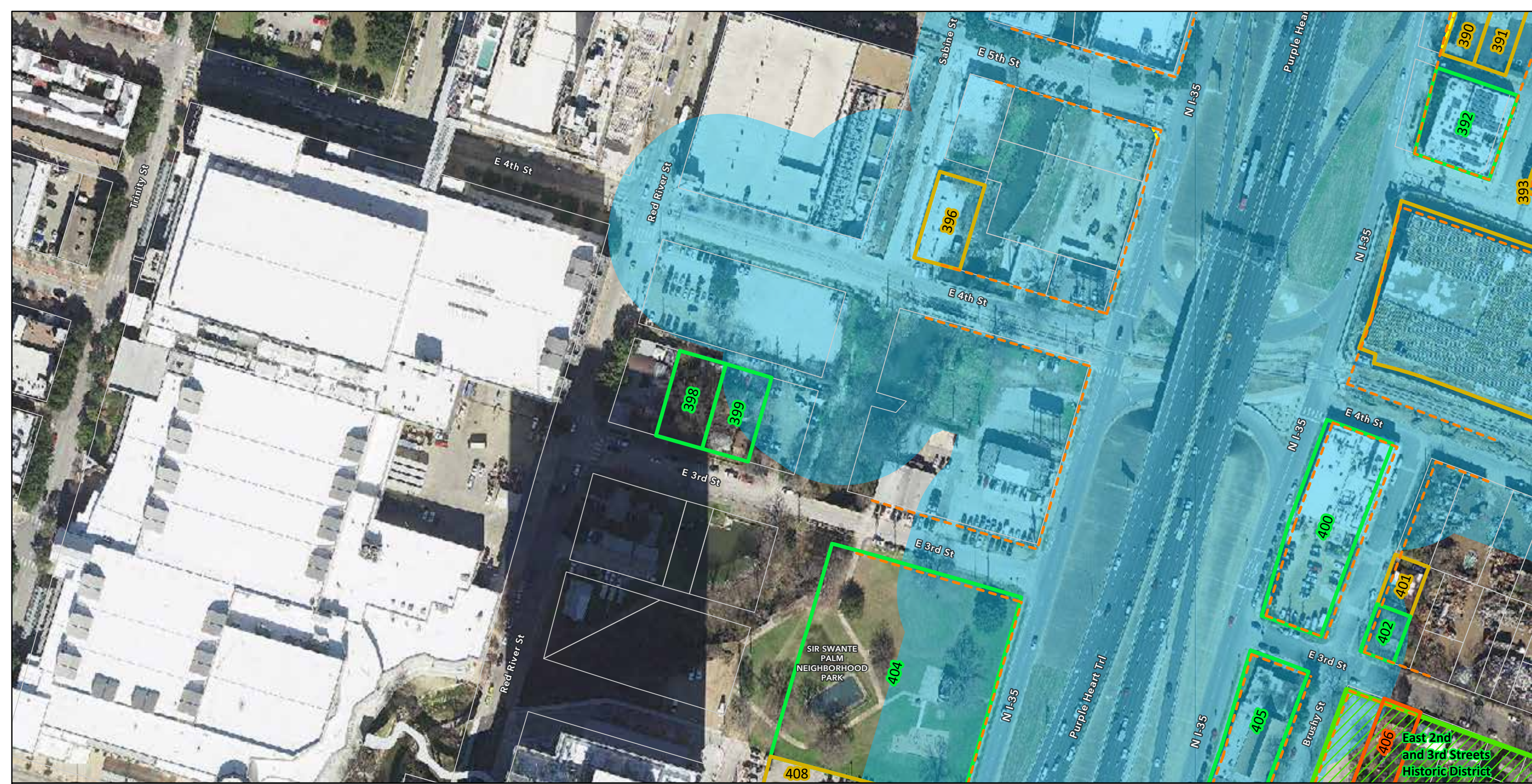


Survey Results Map
I-35 Capital Express Central
Reconnaissance Survey
CSJ: 0015-13-388




- | | | |
|----------------------------------|--------------------------------------------------------|-----------------------------------------------------|
| APE | Proposed New ROW (Modified Alt 3) (TxDOT) | Not Individually Eligible; Contributing to District |
| Parcel Boundary (Travis CAD) | Temporary Construction Easement | Not Eligible; Noncontributing |
| Existing ROW (TxDOT) | Eligible/Listed | Not Eligible |
| Proposed New ROW (Alt 2) (TxDOT) | Individually Eligible/Listed; Contributing to District | Eligible/Listed Historic District |

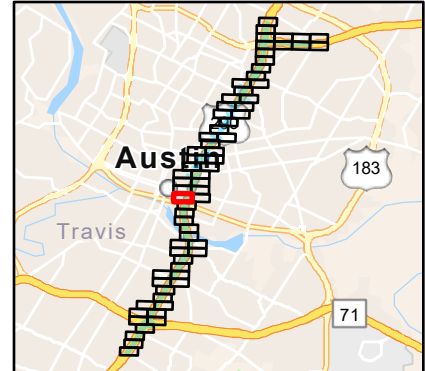




Survey Results Map
I-35 Capital Express Central
Reconnaissance Survey
CSJ: 0015-13-388




- | | | |
|----------------------------------|--------------------------------------------------------|-----------------------------------------------------|
| APE | Proposed New ROW (Modified Alt 3) (TxDOT) | Not Individually Eligible; Contributing to District |
| Parcel Boundary (Travis CAD) | Temporary Construction Easement | Not Eligible; Noncontributing |
| Existing ROW (TxDOT) | Eligible/Listed | Not Eligible |
| Proposed New ROW (Alt 2) (TxDOT) | Individually Eligible/Listed; Contributing to District | Eligible/Listed Historic District |



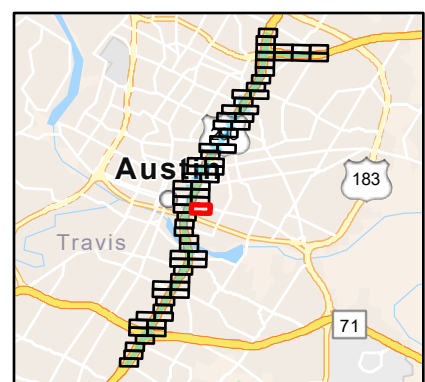


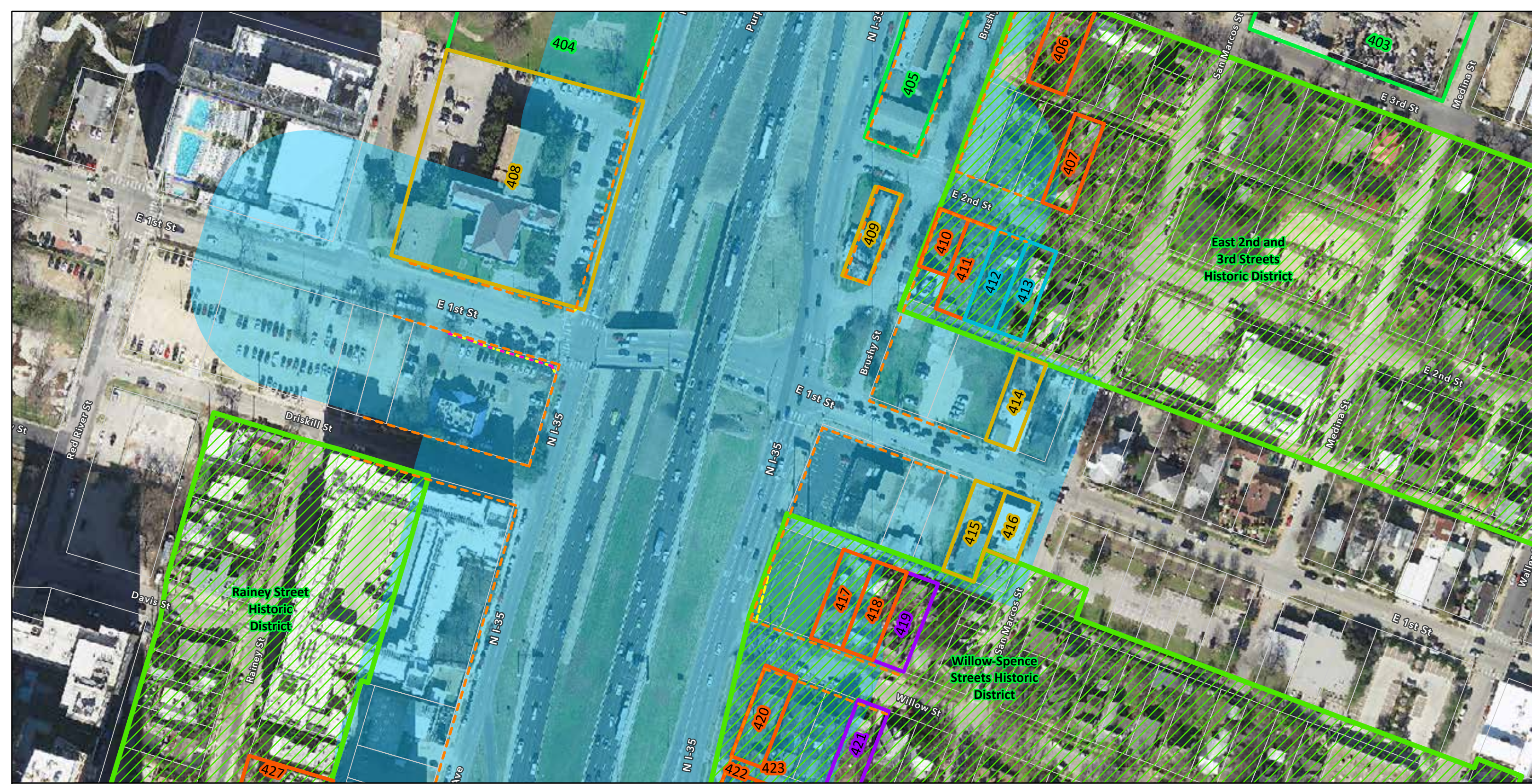
**Survey Results Map
I-35 Capital Express Central
Reconnaissance Survey
CSJ: 0015-13-388**

0 50 100 200
Feet




- | | | |
|----------------------------------|---------------------------------------------------------|-----------------------------------------------------|
| APE | Proposed New ROW (Modified Alt 3) (TxDOT) | Not Individually Eligible; Contributing to District |
| Parcel Boundary (Travis CAD) | Temporary Construction Easement | Not Eligible; Noncontributing |
| Existing ROW (TxDOT) | Eligible/ Listed | Not Eligible |
| Proposed New ROW (Alt 2) (TxDOT) | Individually Eligible/ Listed; Contributing to District | Eligible/ Listed Historic District |

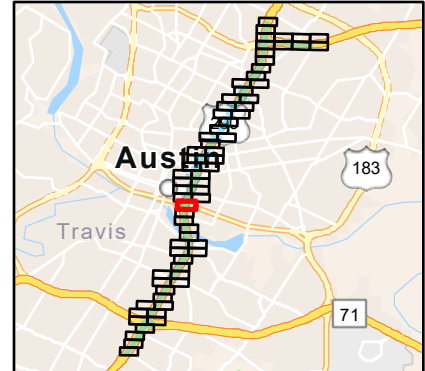




**Survey Results Map
I-35 Capital Express Central
Reconnaissance Survey
CSJ: 0015-13-388**




- | | | |
|----------------------------------|--------------------------------------------------------|-----------------------------------------------------|
| APE | Proposed New ROW (Modified Alt 3) (TxDOT) | Not Individually Eligible; Contributing to District |
| Parcel Boundary (Travis CAD) | Temporary Construction Easement | Not Eligible; Noncontributing |
| Existing ROW (TxDOT) | Eligible/Listed | Not Eligible |
| Proposed New ROW (Alt 2) (TxDOT) | Individually Eligible/Listed; Contributing to District | Eligible/Listed Historic District |

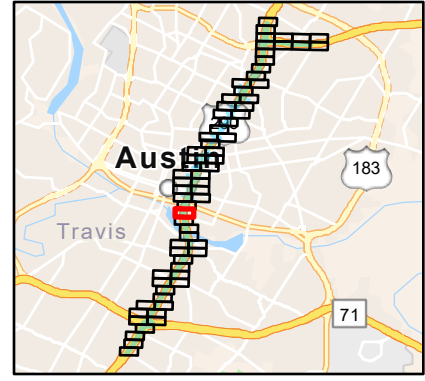


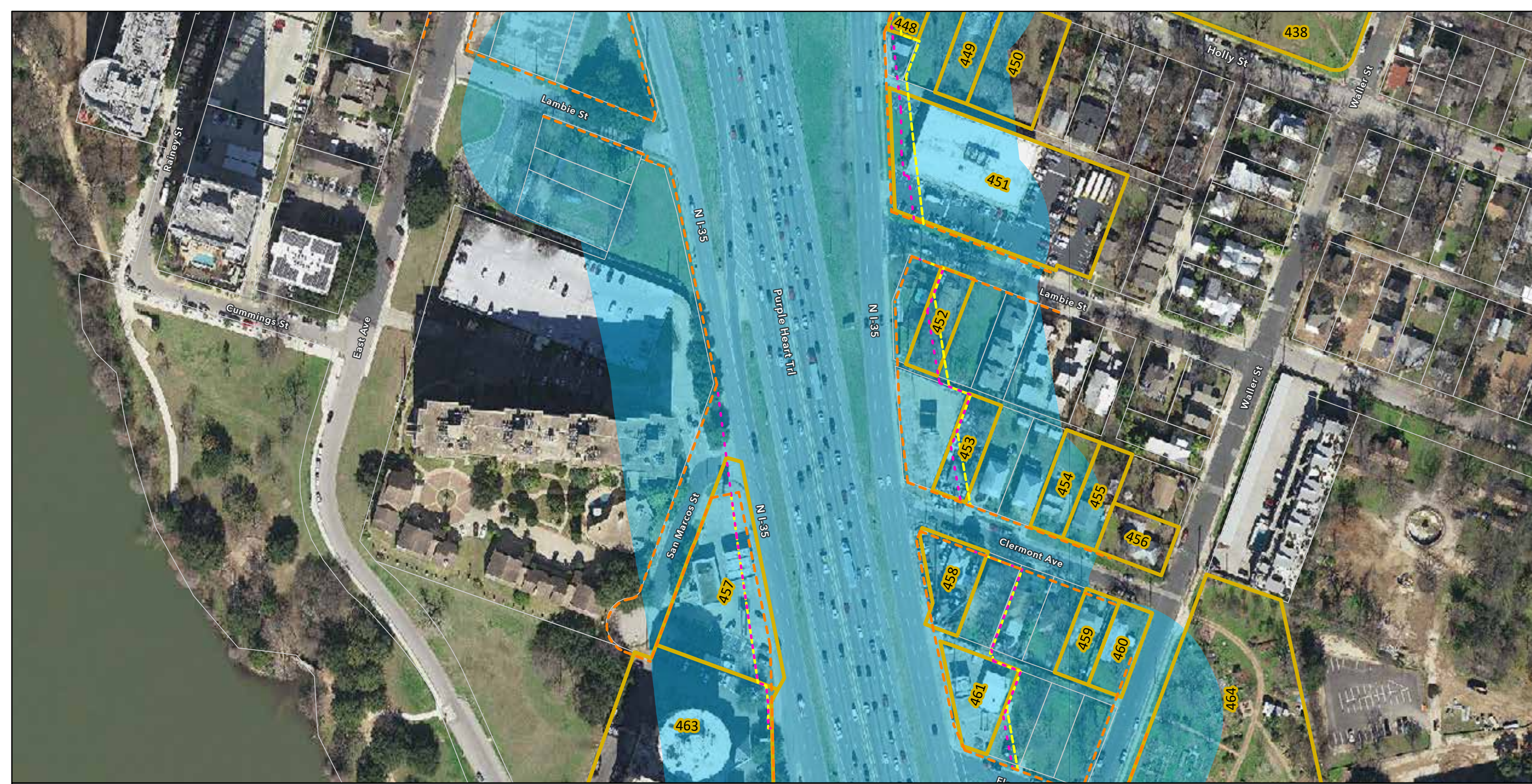


**Survey Results Map
I-35 Capital Express Central
Reconnaissance Survey
CSJ: 0015-13-388**




- | | | |
|----------------------------------|--------------------------------------------------------|-----------------------------------------------------|
| APE | Proposed New ROW (Modified Alt 3) (TxDOT) | Not Individually Eligible; Contributing to District |
| Parcel Boundary (Travis CAD) | Temporary Construction Easement | Not Eligible; Noncontributing |
| Existing ROW (TxDOT) | Eligible/Listed | Not Eligible |
| Proposed New ROW (Alt 2) (TxDOT) | Individually Eligible/Listed; Contributing to District | Eligible/Listed Historic District |

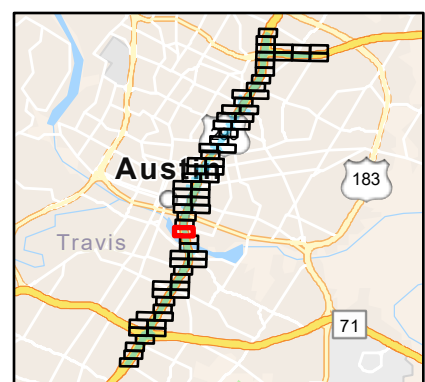


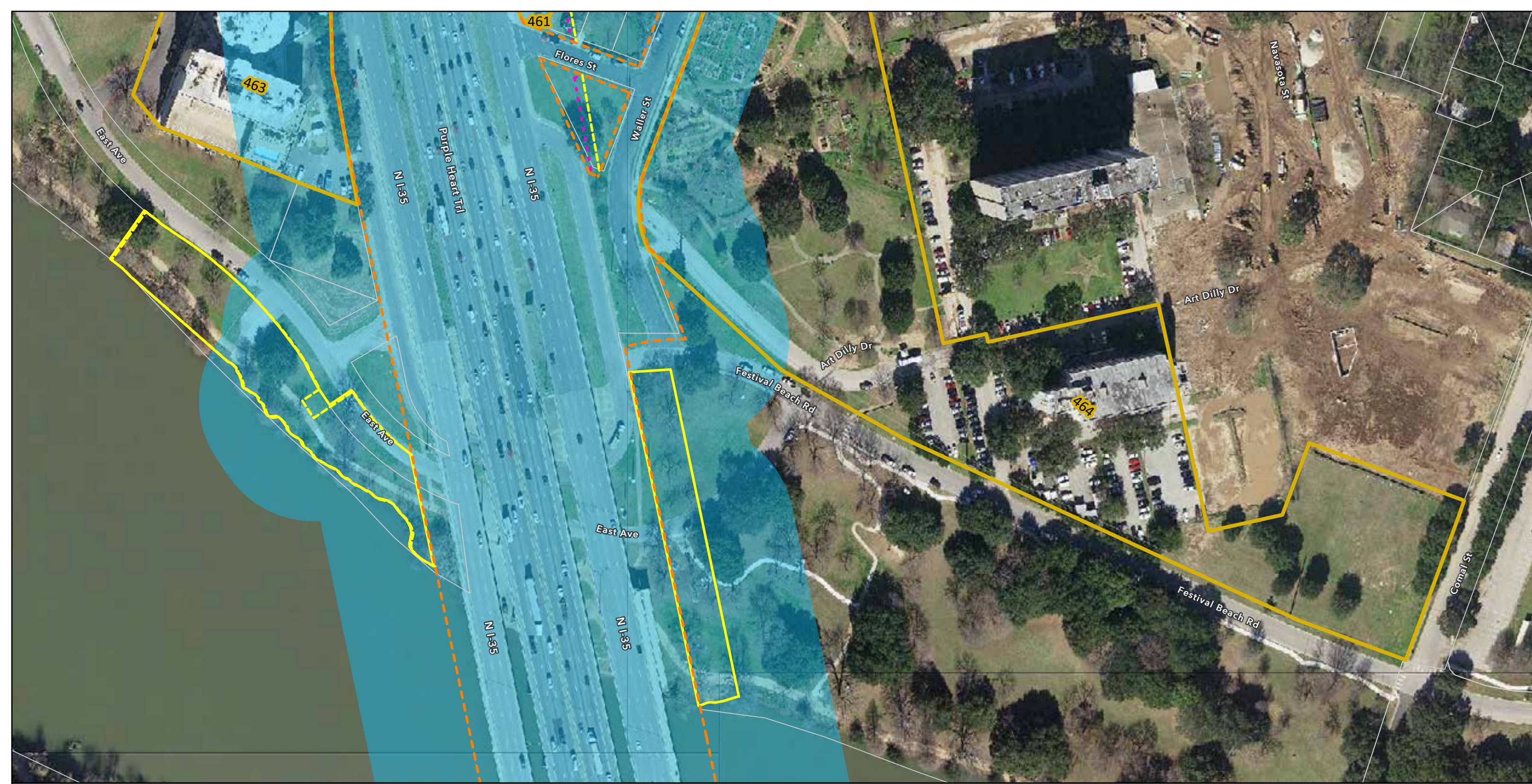


**Survey Results Map
I-35 Capital Express Central
Reconnaissance Survey
CSJ: 0015-13-388**




- | | | |
|----------------------------------|--------------------------------------------------------|-----------------------------------------------------|
| APE | Proposed New ROW (Modified Alt 3) (TxDOT) | Not Individually Eligible; Contributing to District |
| Parcel Boundary (Travis CAD) | Temporary Construction Easement | Not Eligible; Noncontributing |
| Existing ROW (TxDOT) | Eligible/Listed | Not Eligible |
| Proposed New ROW (Alt 2) (TxDOT) | Individually Eligible/Listed; Contributing to District | Eligible/Listed Historic District |



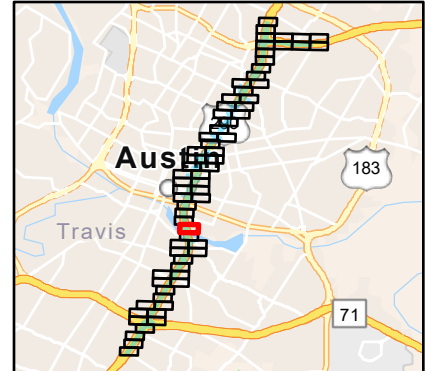


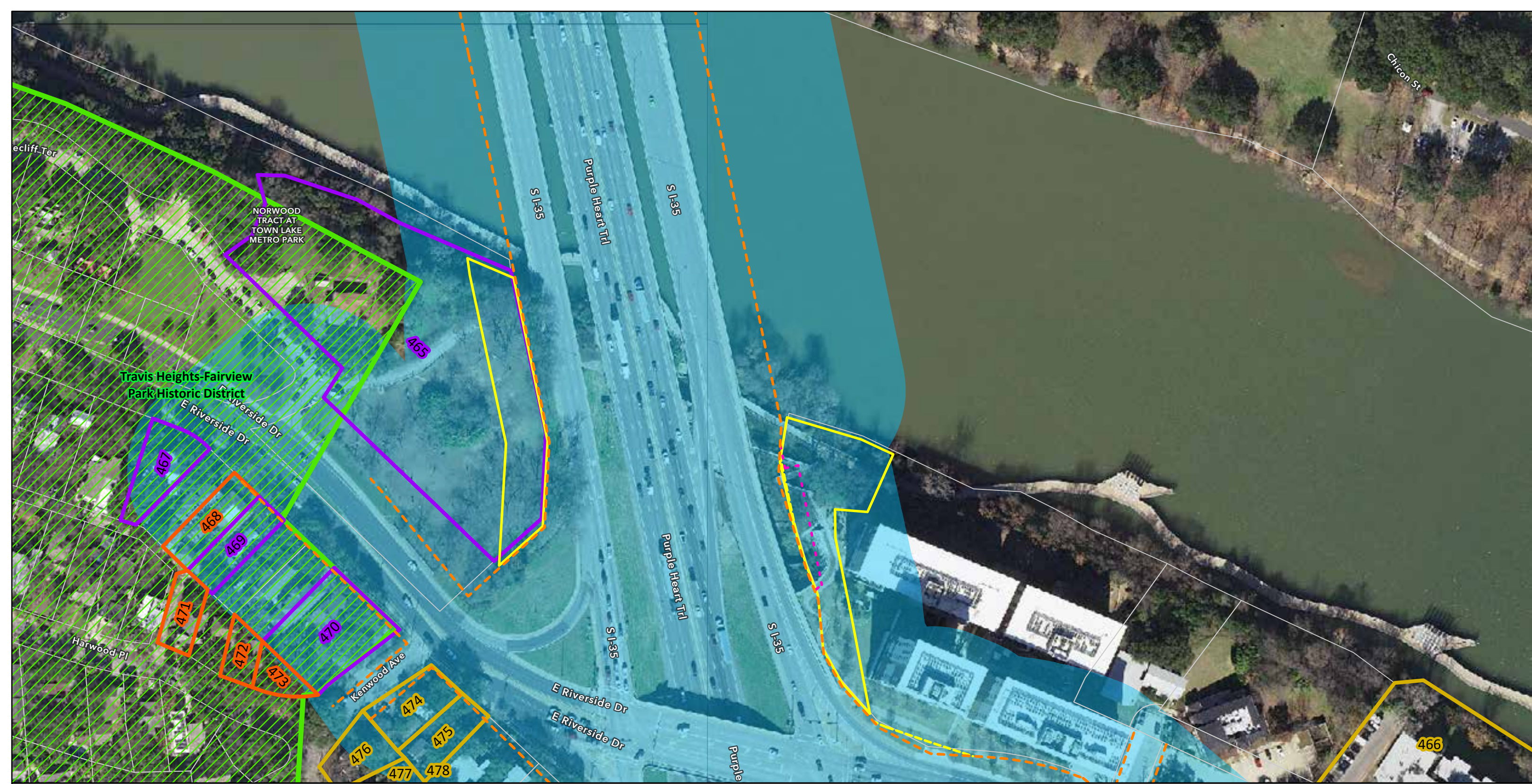
**Survey Results Map
I-35 Capital Express Central
Reconnaissance Survey
CSJ: 0015-13-388**

0 50 100 200
Feet




- | | | |
|----------------------------------|--------------------------------------------------------|-----------------------------------------------------|
| APE | Proposed New ROW (Modified Alt 3) (TxDOT) | Not Individually Eligible; Contributing to District |
| Parcel Boundary (Travis CAD) | Temporary Construction Easement | Not Eligible; Noncontributing |
| Existing ROW (TxDOT) | Eligible/Listed | Not Eligible |
| Proposed New ROW (Alt 2) (TxDOT) | Individually Eligible/Listed; Contributing to District | Eligible/Listed Historic District |

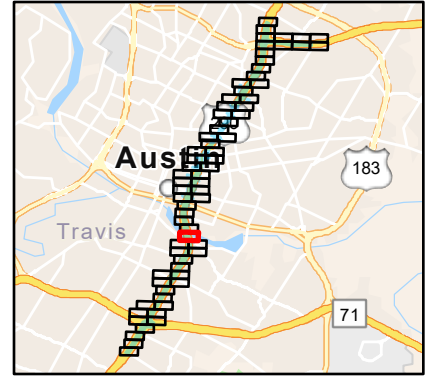


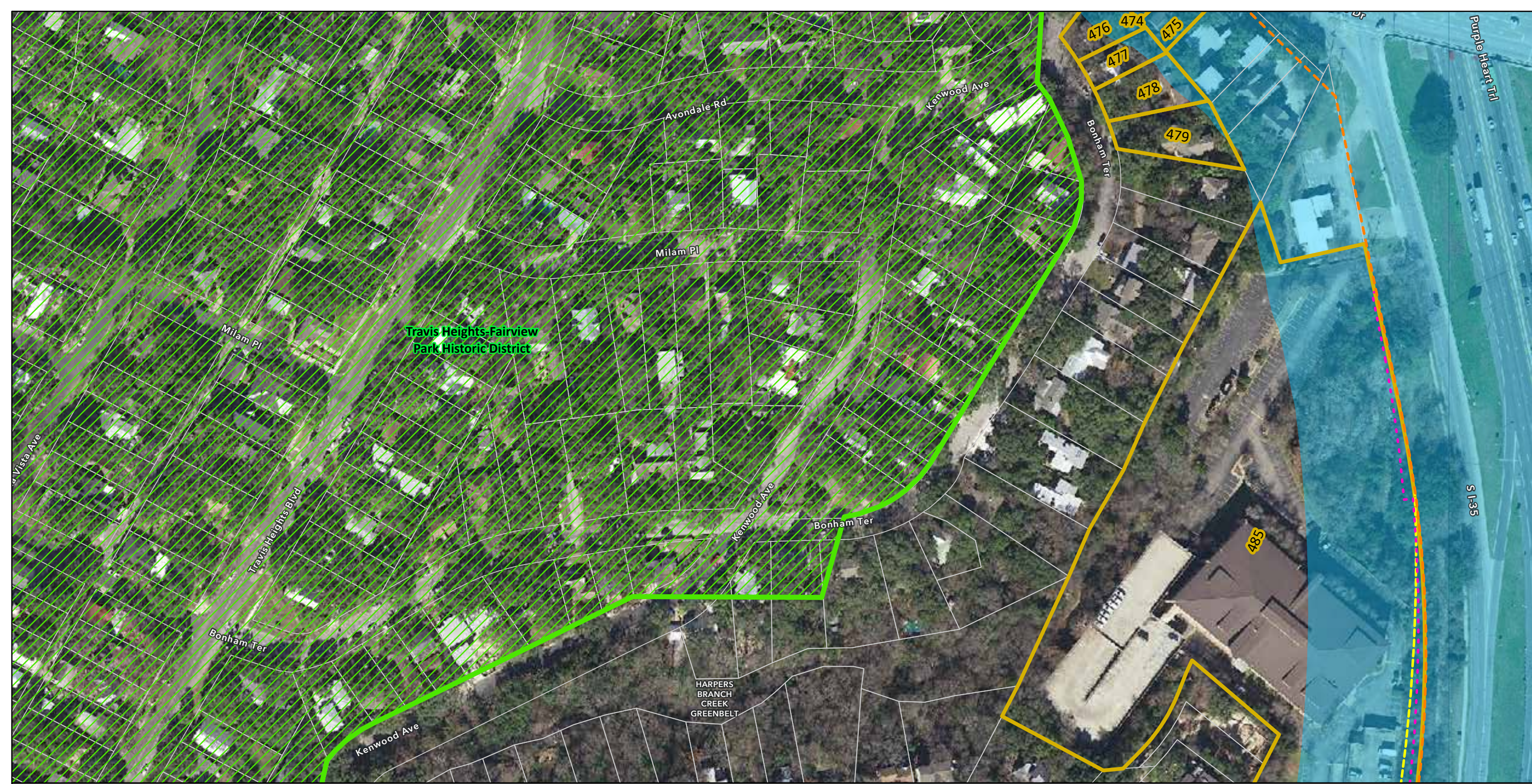


**Survey Results Map
I-35 Capital Express Central
Reconnaissance Survey
CSJ: 0015-13-388**




- | | | |
|----------------------------------|--------------------------------------------------------|-----------------------------------------------------|
| APE | Proposed New ROW (Modified Alt 3) (TxDOT) | Not Individually Eligible; Contributing to District |
| Parcel Boundary (Travis CAD) | Temporary Construction Easement | Not Eligible; Noncontributing |
| Existing ROW (TxDOT) | Eligible/Listed | Not Eligible |
| Proposed New ROW (Alt 2) (TxDOT) | Individually Eligible/Listed; Contributing to District | Eligible/Listed Historic District |

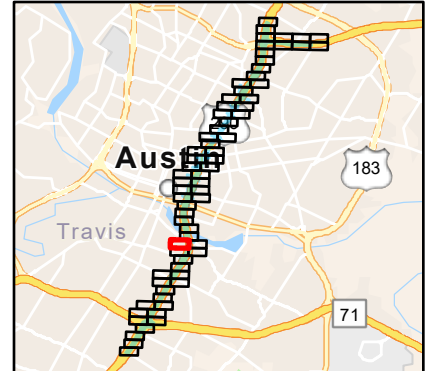




Survey Results Map
I-35 Capital Express Central
Reconnaissance Survey
CSJ: 0015-13-388




- | | | |
|----------------------------------|--------------------------------------------------------|-----------------------------------------------------|
| APE | Proposed New ROW (Modified Alt 3) (TxDOT) | Not Individually Eligible; Contributing to District |
| Parcel Boundary (Travis CAD) | Temporary Construction Easement | Not Eligible; Noncontributing |
| Existing ROW (TxDOT) | Eligible/Listed | Not Eligible |
| Proposed New ROW (Alt 2) (TxDOT) | Individually Eligible/Listed; Contributing to District | Eligible/Listed Historic District |

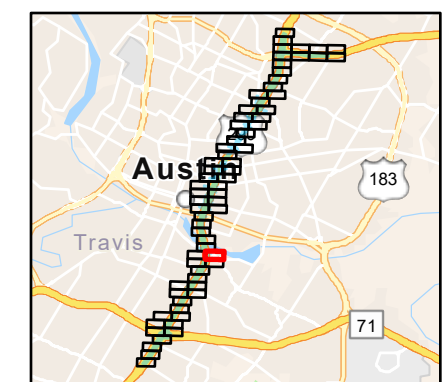




Survey Results Map
I-35 Capital Express Central
Reconnaissance Survey
CSJ: 0015-13-388




- | | | |
|----------------------------------|--------------------------------------------------------|-----------------------------------------------------|
| APE | Proposed New ROW (Modified Alt 3) (TxDOT) | Not Individually Eligible; Contributing to District |
| Parcel Boundary (Travis CAD) | Temporary Construction Easement | Not Eligible; Noncontributing |
| Existing ROW (TxDOT) | Eligible/Listed | Not Eligible |
| Proposed New ROW (Alt 2) (TxDOT) | Individually Eligible/Listed; Contributing to District | Eligible/Listed Historic District |

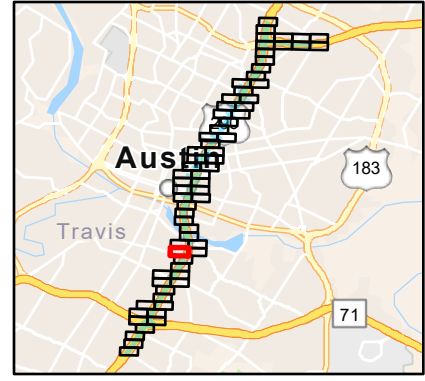


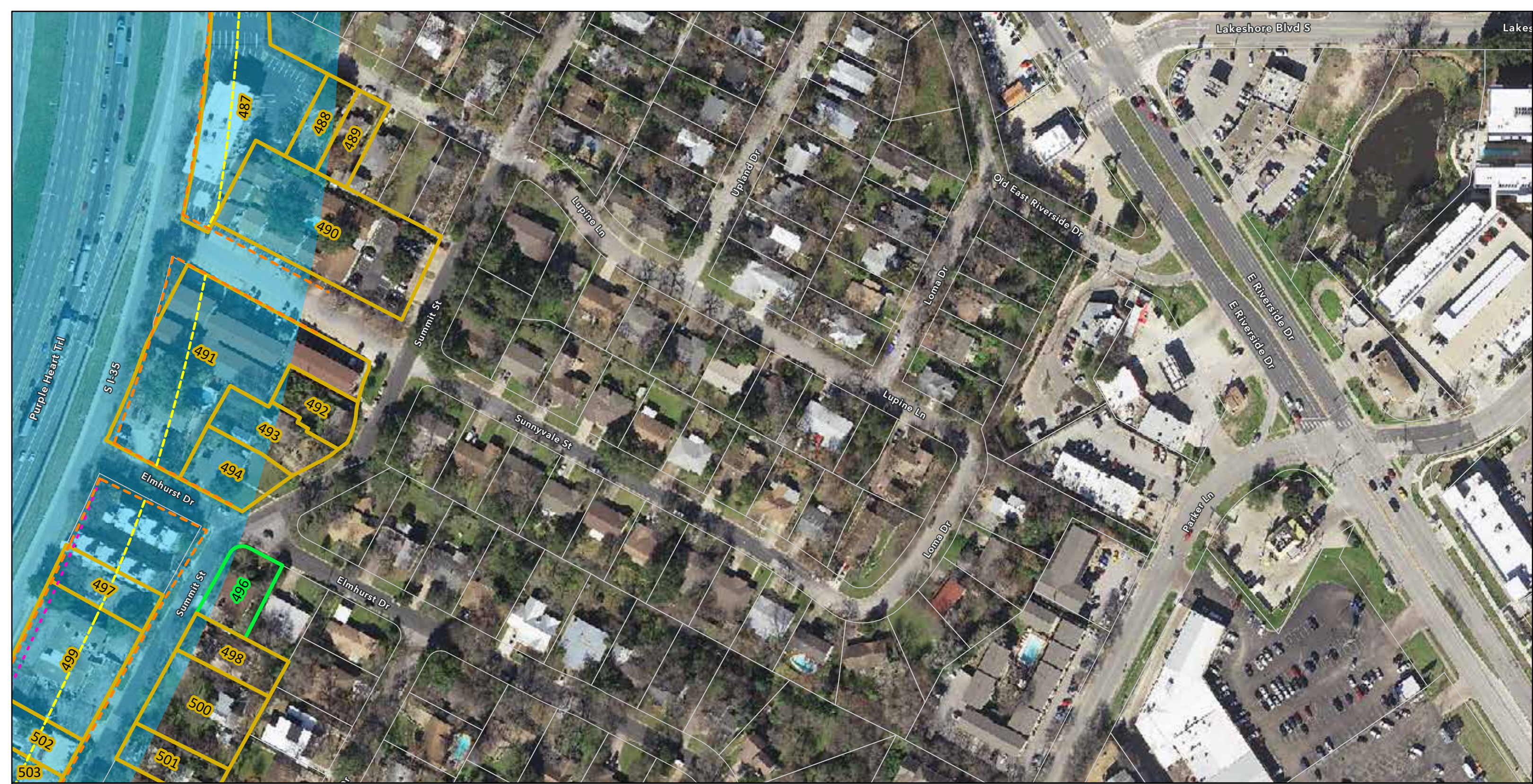


Survey Results Map
I-35 Capital Express Central
Reconnaissance Survey
CSJ: 0015-13-388




- | | | |
|----------------------------------|--------------------------------------------------------|-----------------------------------------------------|
| APE | Proposed New ROW (Modified Alt 3) (TxDOT) | Not Individually Eligible; Contributing to District |
| Parcel Boundary (Travis CAD) | Temporary Construction Easement | Not Eligible; Noncontributing |
| Existing ROW (TxDOT) | Eligible/Listed | Not Eligible |
| Proposed New ROW (Alt 2) (TxDOT) | Individually Eligible/Listed; Contributing to District | Eligible/Listed Historic District |



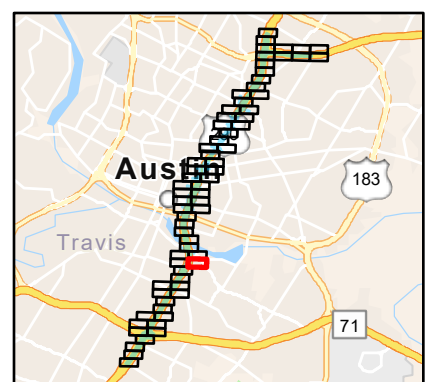


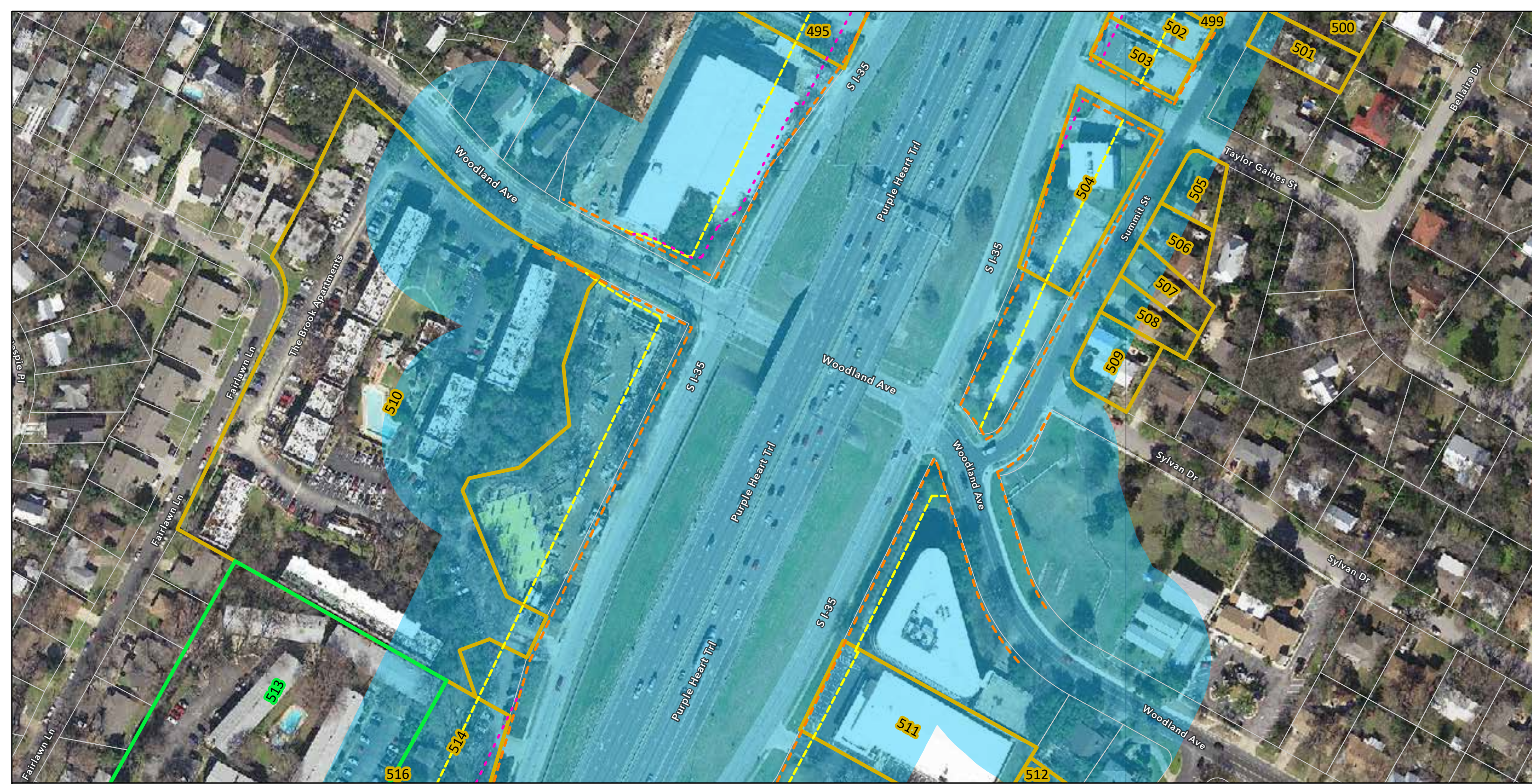
Survey Results Map
I-35 Capital Express Central
Reconnaissance Survey
CSJ: 0015-13-388

0 50 100 200
 Feet




- | | | |
|----------------------------------|--------------------------------------------------------|-----------------------------------------------------|
| APE | Proposed New ROW (Modified Alt 3) (TxDOT) | Not Individually Eligible; Contributing to District |
| Parcel Boundary (Travis CAD) | Temporary Construction Easement | Not Eligible; Noncontributing |
| Existing ROW (TxDOT) | Eligible/Listed | Not Eligible |
| Proposed New ROW (Alt 2) (TxDOT) | Individually Eligible/Listed; Contributing to District | Eligible/Listed Historic District |

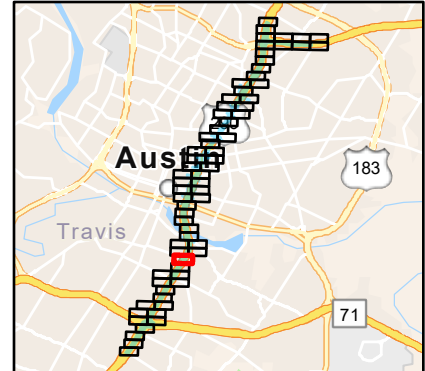


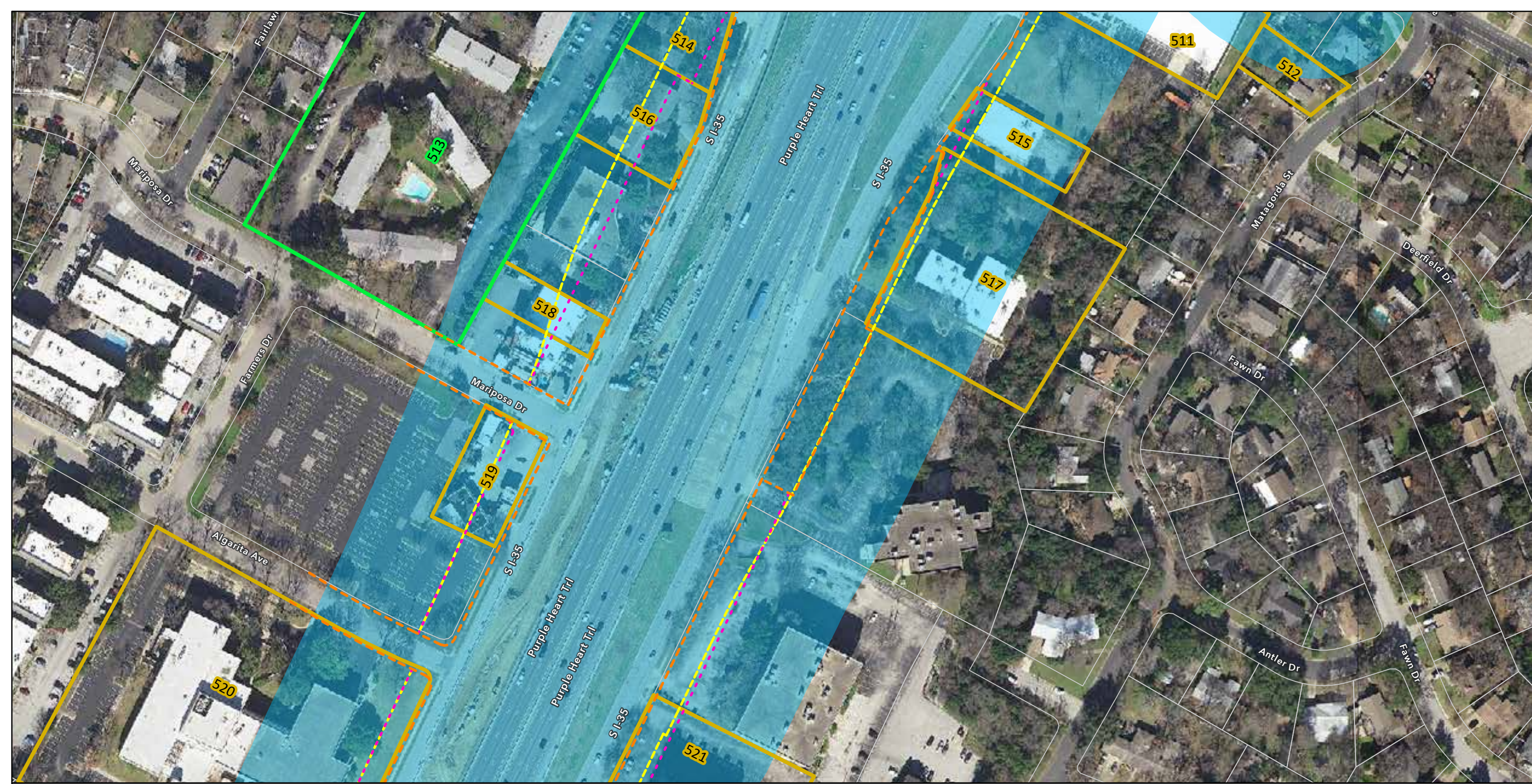


Survey Results Map
I-35 Capital Express Central
Reconnaissance Survey
CSJ: 0015-13-388




- | | | |
|----------------------------------|--------------------------------------------------------|-----------------------------------------------------|
| APE | Proposed New ROW (Modified Alt 3) (TxDOT) | Not Individually Eligible; Contributing to District |
| Parcel Boundary (Travis CAD) | Temporary Construction Easement | Not Eligible; Noncontributing |
| Existing ROW (TxDOT) | Eligible/Listed | Not Eligible |
| Proposed New ROW (Alt 2) (TxDOT) | Individually Eligible/Listed; Contributing to District | Eligible/Listed Historic District |



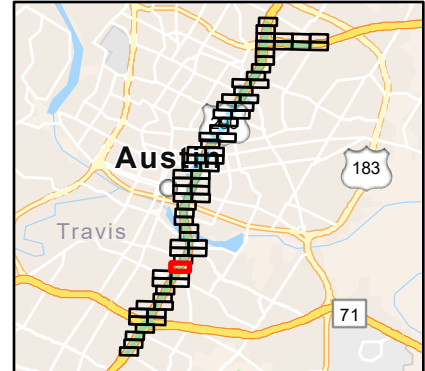


Survey Results Map
I-35 Capital Express Central
Reconnaissance Survey
CSJ: 0015-13-388

0 50 100 200
 Feet




- | | | |
|----------------------------------|--------------------------------------------------------|-----------------------------------------------------|
| APE | Proposed New ROW (Modified Alt 3) (TxDOT) | Not Individually Eligible; Contributing to District |
| Parcel Boundary (Travis CAD) | Temporary Construction Easement | Not Eligible; Noncontributing |
| Existing ROW (TxDOT) | Eligible/Listed | Not Eligible |
| Proposed New ROW (Alt 2) (TxDOT) | Individually Eligible/Listed; Contributing to District | Eligible/Listed Historic District |

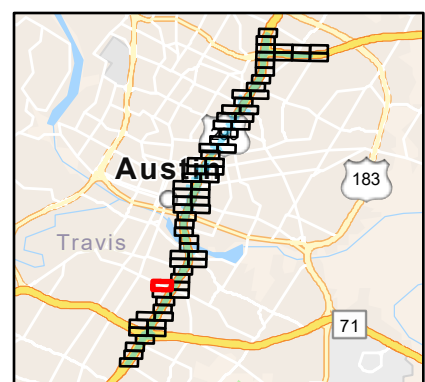


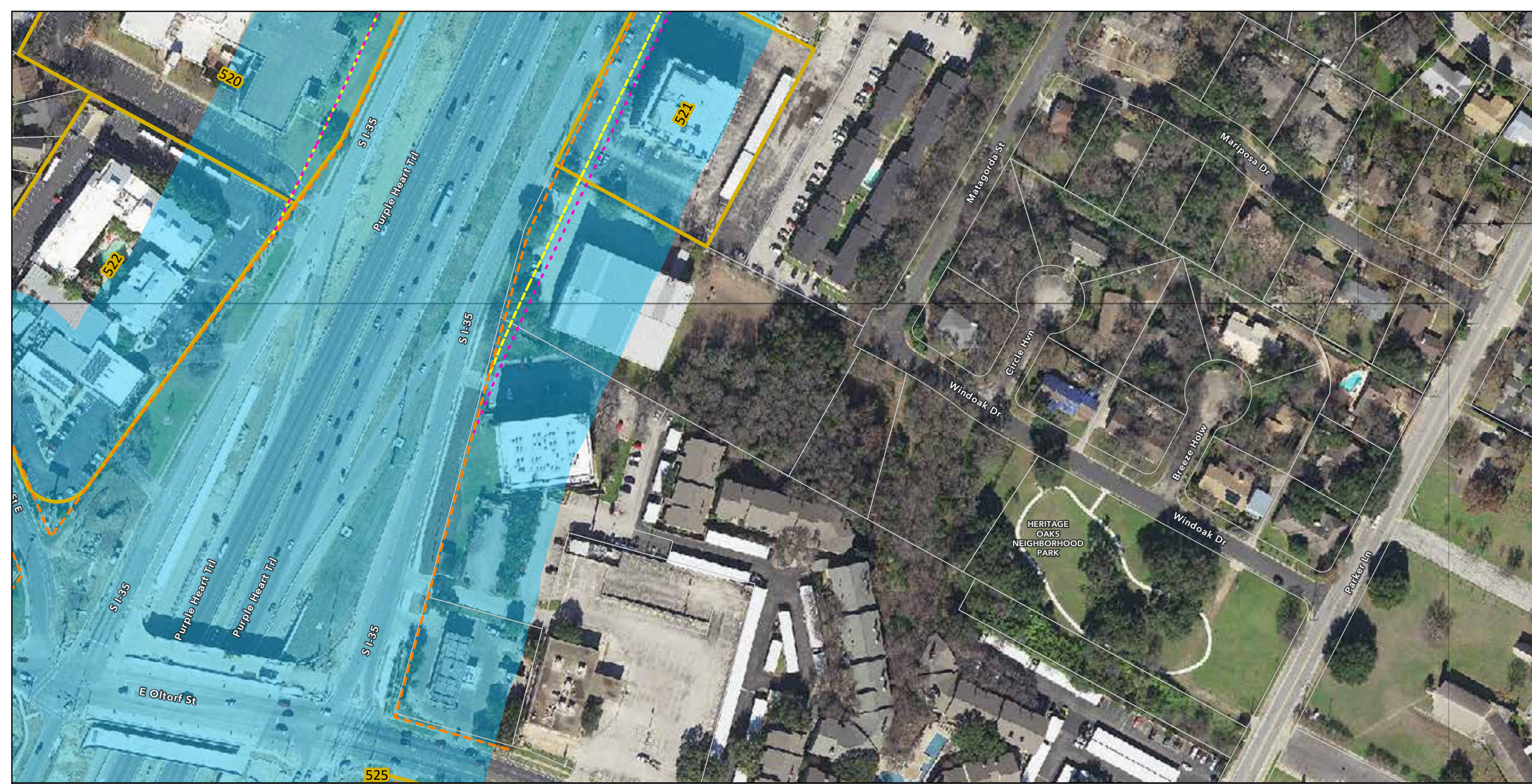


Survey Results Map
I-35 Capital Express Central
Reconnaissance Survey
CSJ: 0015-13-388




- | | | |
|----------------------------------|--------------------------------------------------------|-----------------------------------------------------|
| APE | Proposed New ROW (Modified Alt 3) (TxDOT) | Not Individually Eligible; Contributing to District |
| Parcel Boundary (Travis CAD) | Temporary Construction Easement | Not Eligible; Noncontributing |
| Existing ROW (TxDOT) | Eligible/Listed | Not Eligible |
| Proposed New ROW (Alt 2) (TxDOT) | Individually Eligible/Listed; Contributing to District | Eligible/Listed Historic District |

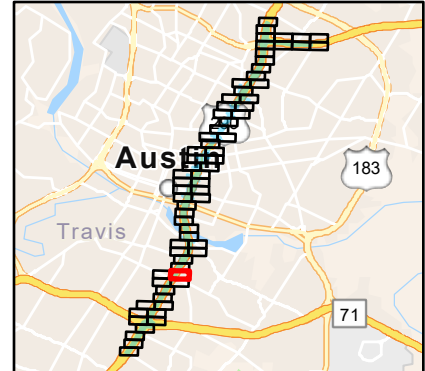




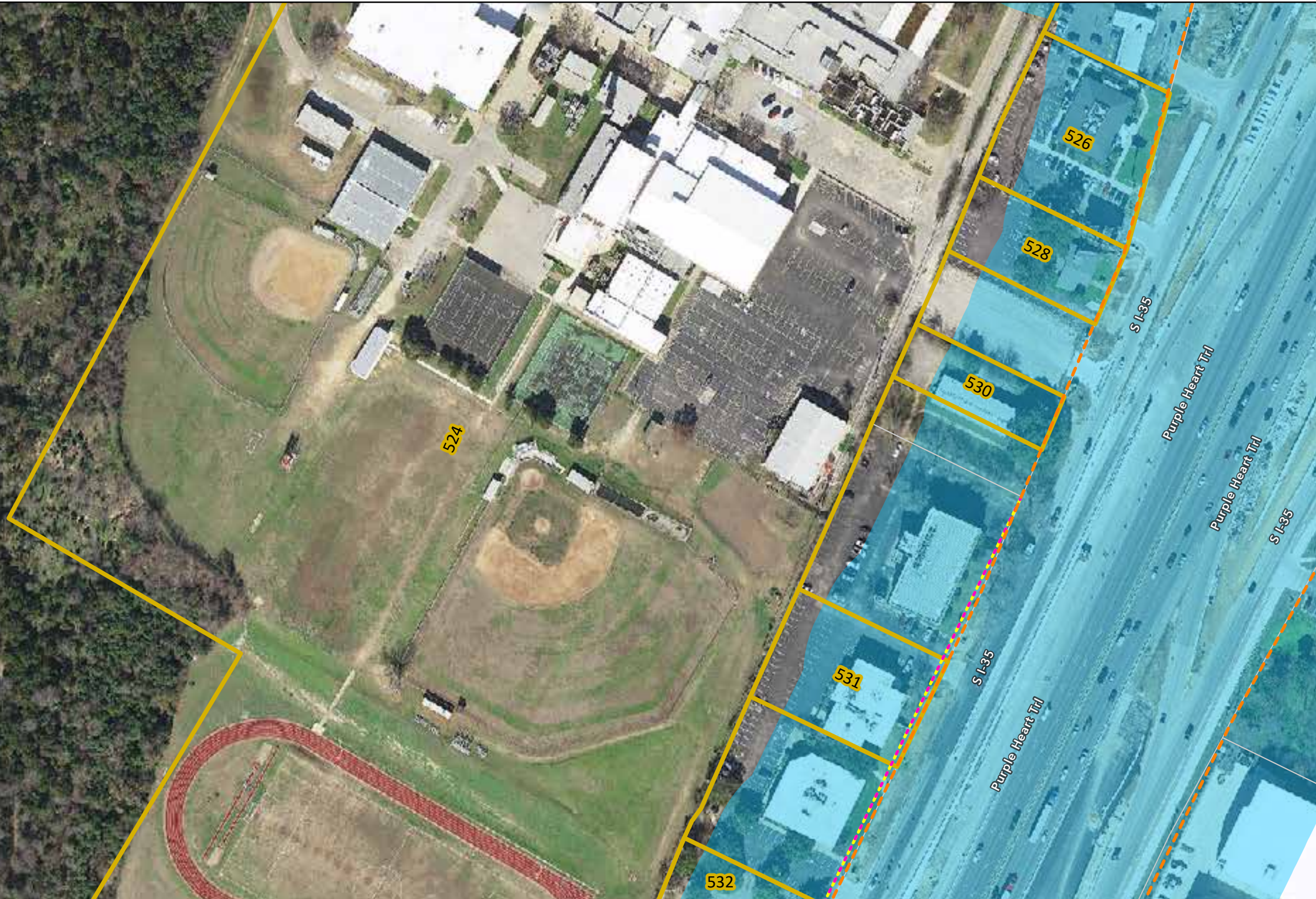
Survey Results Map
I-35 Capital Express Central
Reconnaissance Survey
CSJ: 0015-13-388



- | | | |
|----------------------------------|--------------------------------------------------------|-----------------------------------------------------|
| APE | Proposed New ROW (Modified Alt 3) (TxDOT) | Not Individually Eligible; Contributing to District |
| Parcel Boundary (Travis CAD) | Temporary Construction Easement | Not Eligible; Noncontributing |
| Existing ROW (TxDOT) | Eligible/Listed | Not Eligible |
| Proposed New ROW (Alt 2) (TxDOT) | Individually Eligible/Listed; Contributing to District | Eligible/Listed Historic District |



BLUNN CREEK
NATURE
PRESERVE

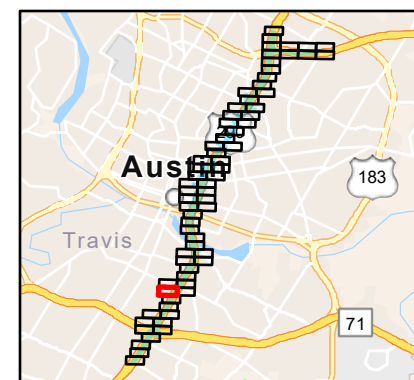


Survey Results Map
I-35 Capital Express Central
Reconnaissance Survey
CSJ: 0015-13-388

0 50 100 200
Feet




- | | | |
|----------------------------------|--------------------------------------------------------|-----------------------------------------------------|
| APE | Proposed New ROW (Modified Alt 3) (TxDOT) | Not Individually Eligible; Contributing to District |
| Parcel Boundary (Travis CAD) | Temporary Construction Easement | Not Eligible; Noncontributing |
| Existing ROW (TxDOT) | Eligible/Listed | Not Eligible |
| Proposed New ROW (Alt 2) (TxDOT) | Individually Eligible/Listed; Contributing to District | Eligible/Listed Historic District |

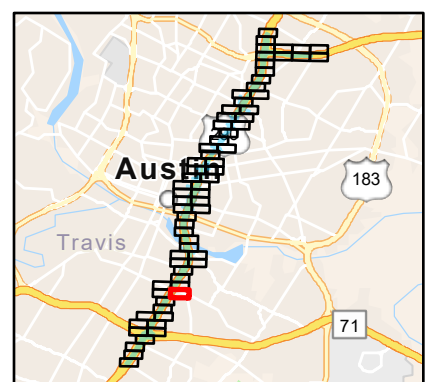




Survey Results Map
I-35 Capital Express Central
Reconnaissance Survey
CSJ: 0015-13-388




- | | | |
|----------------------------------|--------------------------------------------------------|-----------------------------------------------------|
| APE | Proposed New ROW (Modified Alt 3) (TxDOT) | Not Individually Eligible; Contributing to District |
| Parcel Boundary (Travis CAD) | Temporary Construction Easement | Not Eligible; Noncontributing |
| Existing ROW (TxDOT) | Eligible/Listed | Not Eligible |
| Proposed New ROW (Alt 2) (TxDOT) | Individually Eligible/Listed; Contributing to District | Eligible/Listed Historic District |

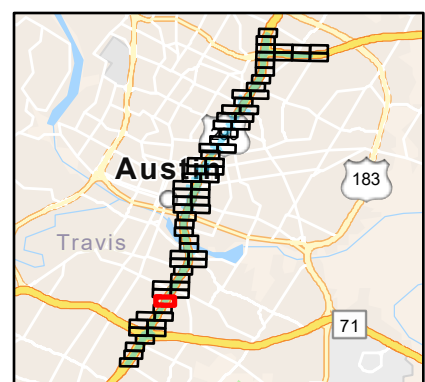


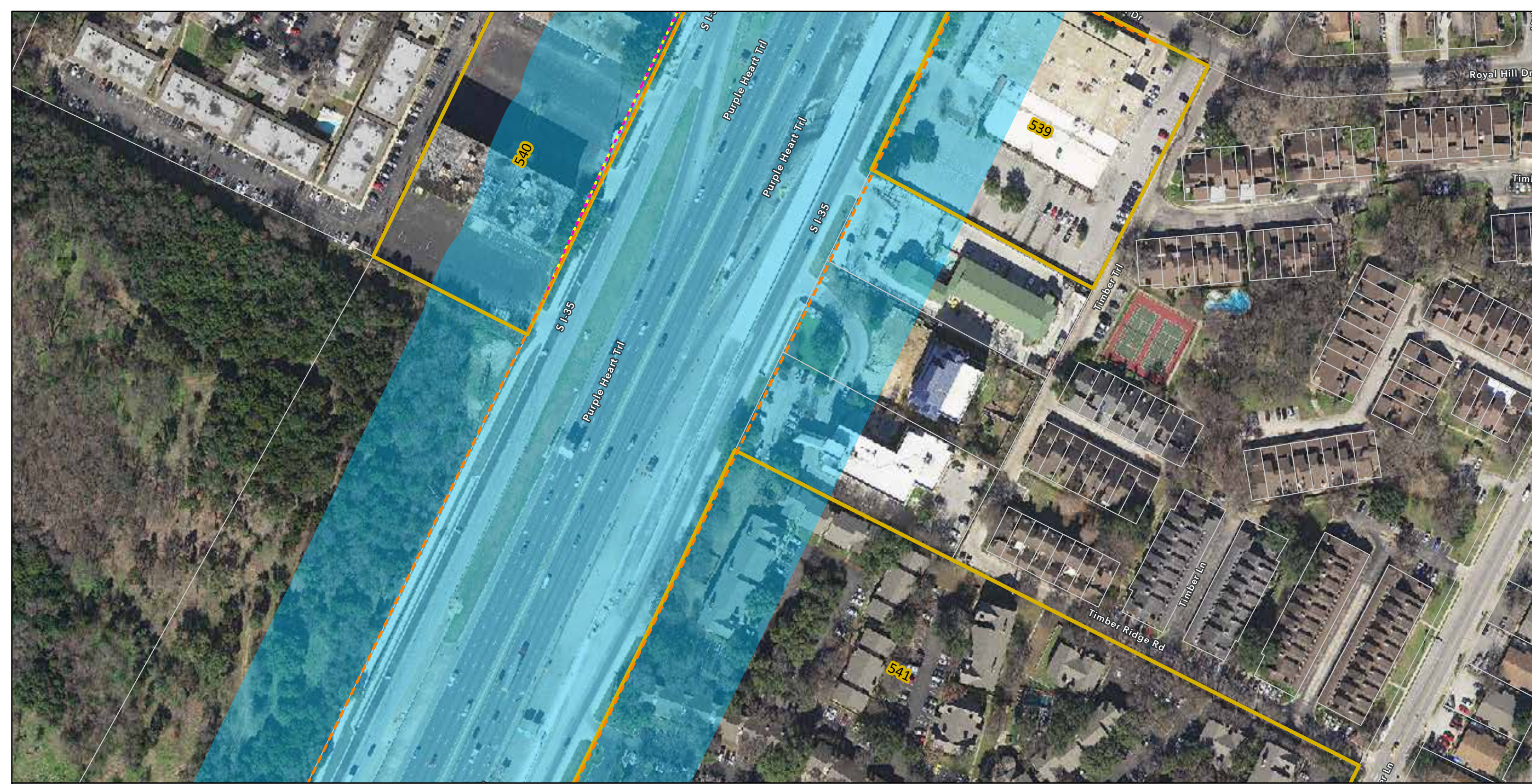


**Survey Results Map
I-35 Capital Express Central
Reconnaissance Survey
CSJ: 0015-13-388**




- | | | |
|----------------------------------|--------------------------------------------------------|-----------------------------------------------------|
| APE | Proposed New ROW (Modified Alt 3) (TxDOT) | Not Individually Eligible; Contributing to District |
| Parcel Boundary (Travis CAD) | Temporary Construction Easement | Not Eligible; Noncontributing |
| Existing ROW (TxDOT) | Eligible/Listed | Not Eligible |
| Proposed New ROW (Alt 2) (TxDOT) | Individually Eligible/Listed; Contributing to District | Eligible/Listed Historic District |

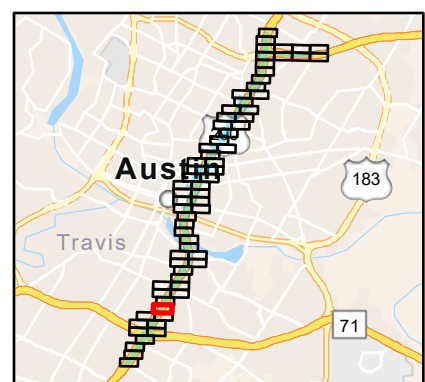




Survey Results Map
I-35 Capital Express Central
Reconnaissance Survey
CSJ: 0015-13-388




- | | | |
|----------------------------------|--------------------------------------------------------|-----------------------------------------------------|
| APE | Proposed New ROW (Modified Alt 3) (TxDOT) | Not Individually Eligible; Contributing to District |
| Parcel Boundary (Travis CAD) | Temporary Construction Easement | Not Eligible; Noncontributing |
| Existing ROW (TxDOT) | Eligible/Listed | Not Eligible |
| Proposed New ROW (Alt 2) (TxDOT) | Individually Eligible/Listed; Contributing to District | Eligible/Listed Historic District |

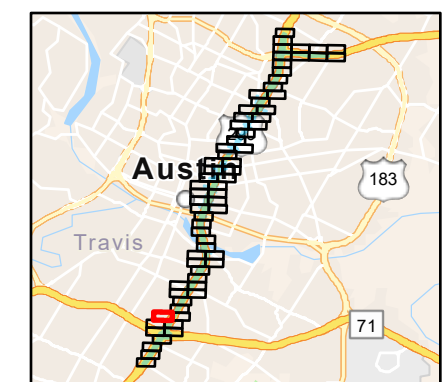




**Survey Results Map
I-35 Capital Express Central
Reconnaissance Survey
CSJ: 0015-13-388**
















- | | | |
|----------------------------------|--------------------------------------------------------|-----------------------------------------------------|
| APE | Proposed New ROW (Modified Alt 3) (TxDOT) | Not Individually Eligible; Contributing to District |
| Parcel Boundary (Travis CAD) | Temporary Construction Easement | Not Eligible; Noncontributing |
| Existing ROW (TxDOT) | Eligible/Listed | Not Eligible |
| Proposed New ROW (Alt 2) (TxDOT) | Individually Eligible/Listed; Contributing to District | Eligible/Listed Historic District |

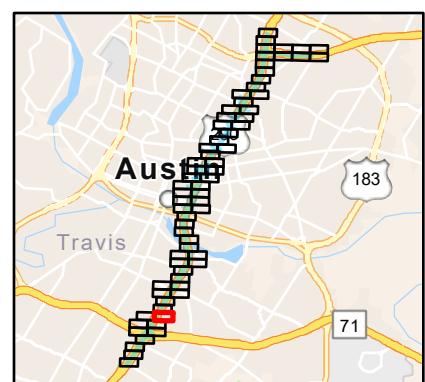




**Survey Results Map
I-35 Capital Express Central
Reconnaissance Survey
CSJ: 0015-13-388**




- | | | |
|----------------------------------------------------------------------------------------------------------------------|----------------------------------------------------------------------------------------------------------------------------------------------|-------------------------------------------------------------------------------------------------------------------------------------------|
|  APE |  Proposed New ROW (Modified Alt 3) (TxDOT) |  Not Individually Eligible; Contributing to District |
|  Parcel Boundary (Travis CAD) |  Temporary Construction Easement |  Not Eligible; Noncontributing |
|  Existing ROW (TxDOT) |  Eligible/Listed |  Not Eligible |
|  Proposed New ROW (Alt 2) (TxDOT) |  Individually Eligible/Listed; Contributing to District |  Eligible/Listed Historic District |

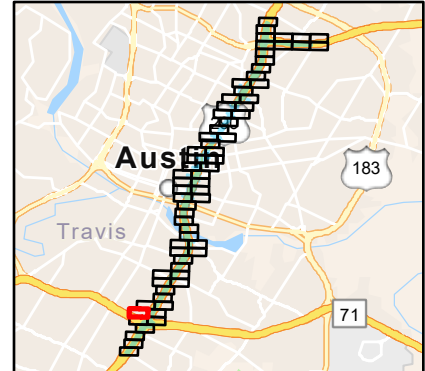




**Survey Results Map
I-35 Capital Express Central
Reconnaissance Survey
CSJ: 0015-13-388**




- | | | |
|----------------------------------|--------------------------------------------------------|-----------------------------------------------------|
| APE | Proposed New ROW (Modified Alt 3) (TxDOT) | Not Individually Eligible; Contributing to District |
| Parcel Boundary (Travis CAD) | Temporary Construction Easement | Not Eligible; Noncontributing |
| Existing ROW (TxDOT) | Eligible/Listed | Not Eligible |
| Proposed New ROW (Alt 2) (TxDOT) | Individually Eligible/Listed; Contributing to District | Eligible/Listed Historic District |

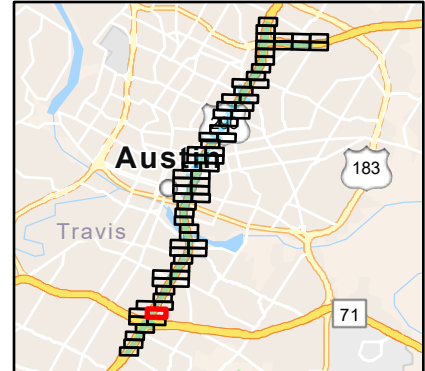





**Survey Results Map
I-35 Capital Express Central
Reconnaissance Survey
CSJ: 0015-13-388**




- | | | |
|----------------------------------|--------------------------------------------------------|-----------------------------------------------------|
| APE | Proposed New ROW (Modified Alt 3) (TxDOT) | Not Individually Eligible; Contributing to District |
| Parcel Boundary (Travis CAD) | Temporary Construction Easement | Not Eligible; Noncontributing |
| Existing ROW (TxDOT) | Eligible/Listed | Not Eligible |
| Proposed New ROW (Alt 2) (TxDOT) | Individually Eligible/Listed; Contributing to District | Eligible/Listed Historic District |

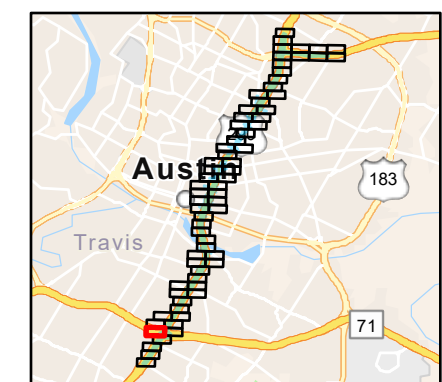


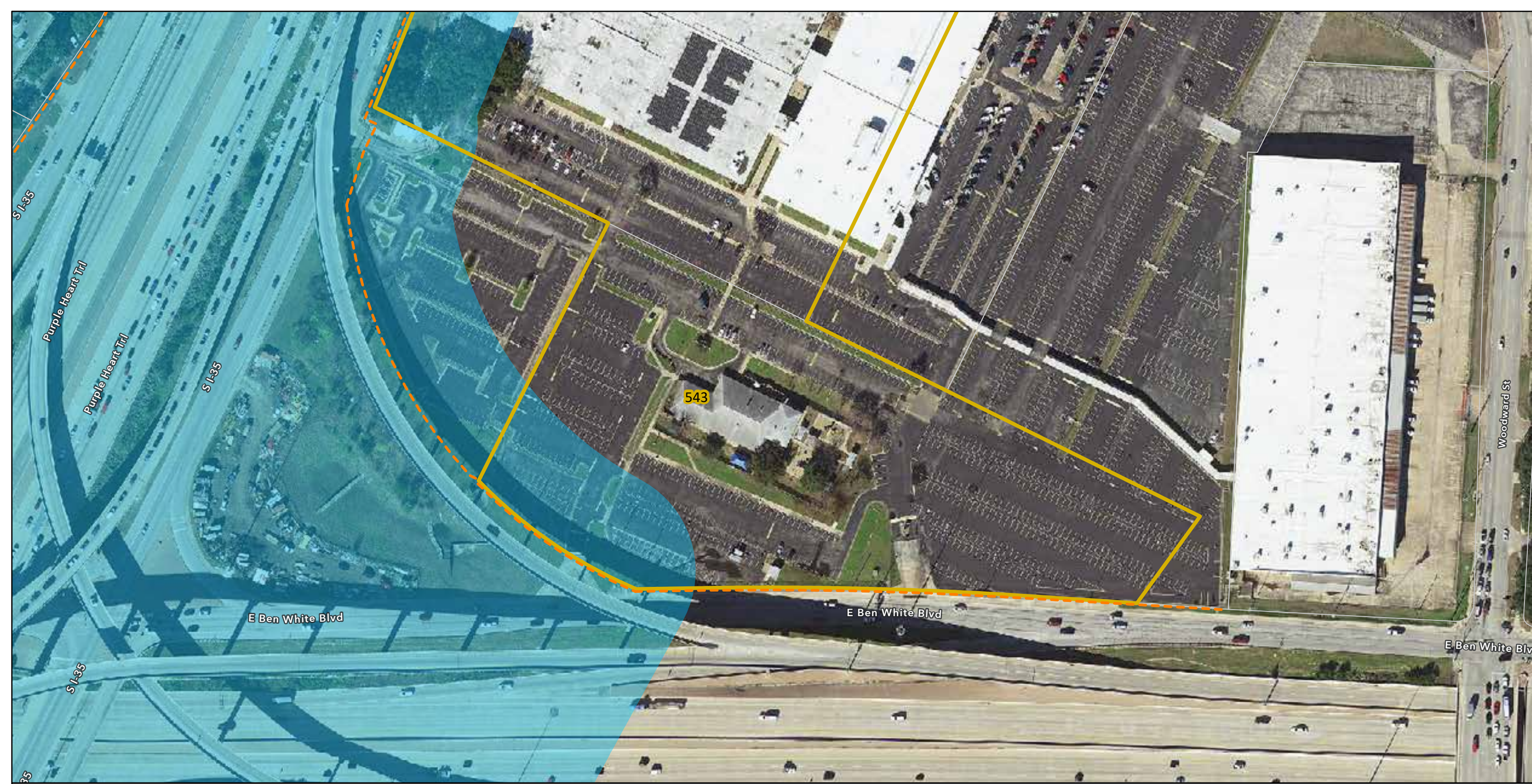


Survey Results Map
I-35 Capital Express Central
Reconnaissance Survey
CSJ: 0015-13-388




- | | | |
|----------------------------------|--------------------------------------------------------|-----------------------------------------------------|
| APE | Proposed New ROW (Modified Alt 3) (TxDOT) | Not Individually Eligible; Contributing to District |
| Parcel Boundary (Travis CAD) | Temporary Construction Easement | Not Eligible; Noncontributing |
| Existing ROW (TxDOT) | Eligible/Listed | Not Eligible |
| Proposed New ROW (Alt 2) (TxDOT) | Individually Eligible/Listed; Contributing to District | Eligible/Listed Historic District |

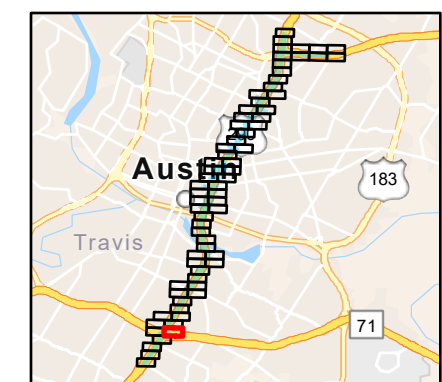


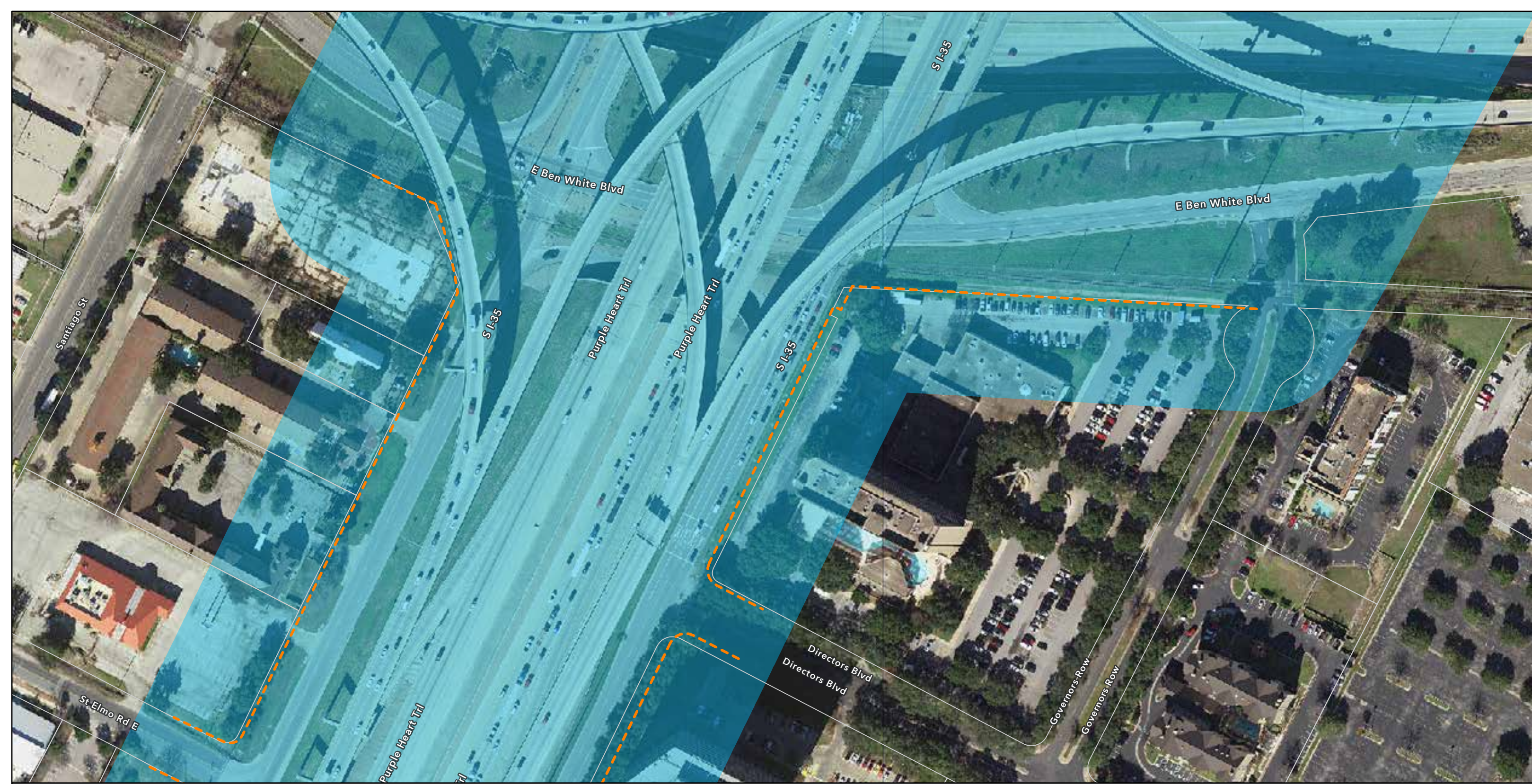


**Survey Results Map
I-35 Capital Express Central
Reconnaissance Survey
CSJ: 0015-13-388**




- | | | |
|----------------------------------|--------------------------------------------------------|-----------------------------------------------------|
| APE | Proposed New ROW (Modified Alt 3) (TxDOT) | Not Individually Eligible; Contributing to District |
| Parcel Boundary (Travis CAD) | Temporary Construction Easement | Not Eligible; Noncontributing |
| Existing ROW (TxDOT) | Eligible/Listed | Not Eligible |
| Proposed New ROW (Alt 2) (TxDOT) | Individually Eligible/Listed; Contributing to District | Eligible/Listed Historic District |

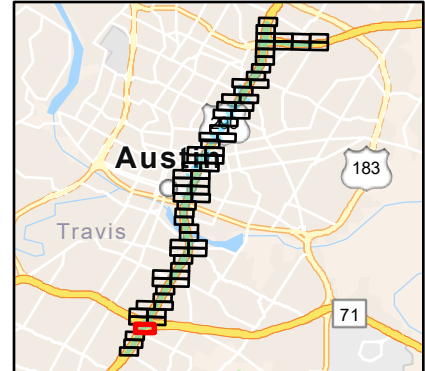




**Survey Results Map
I-35 Capital Express Central
Reconnaissance Survey
CSJ: 0015-13-388**




- | | | |
|----------------------------------|--------------------------------------------------------|-----------------------------------------------------|
| APE | Proposed New ROW (Modified Alt 3) (TxDOT) | Not Individually Eligible; Contributing to District |
| Parcel Boundary (Travis CAD) | Temporary Construction Easement | Not Eligible; Noncontributing |
| Existing ROW (TxDOT) | Eligible/Listed | Not Eligible |
| Proposed New ROW (Alt 2) (TxDOT) | Individually Eligible/Listed; Contributing to District | Eligible/Listed Historic District |

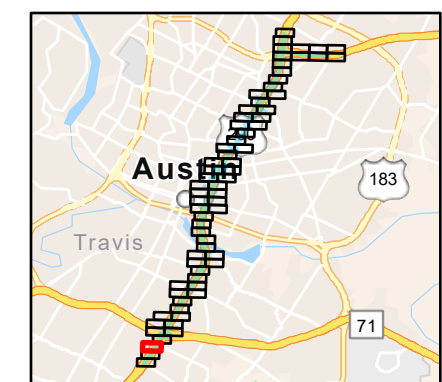




Survey Results Map
I-35 Capital Express Central
Reconnaissance Survey
CSJ: 0015-13-388




- | | | |
|----------------------------------|--------------------------------------------------------|-----------------------------------------------------|
| APE | Proposed New ROW (Modified Alt 3) (TxDOT) | Not Individually Eligible; Contributing to District |
| Parcel Boundary (Travis CAD) | Temporary Construction Easement | Not Eligible; Noncontributing |
| Existing ROW (TxDOT) | Eligible/Listed | Not Eligible |
| Proposed New ROW (Alt 2) (TxDOT) | Individually Eligible/Listed; Contributing to District | Eligible/Listed Historic District |

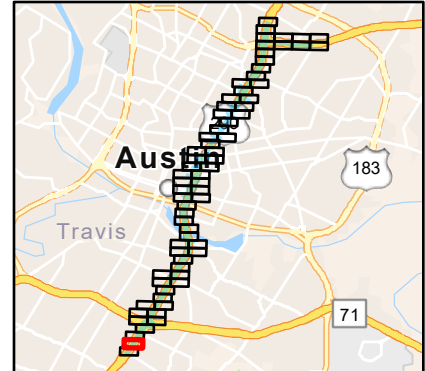


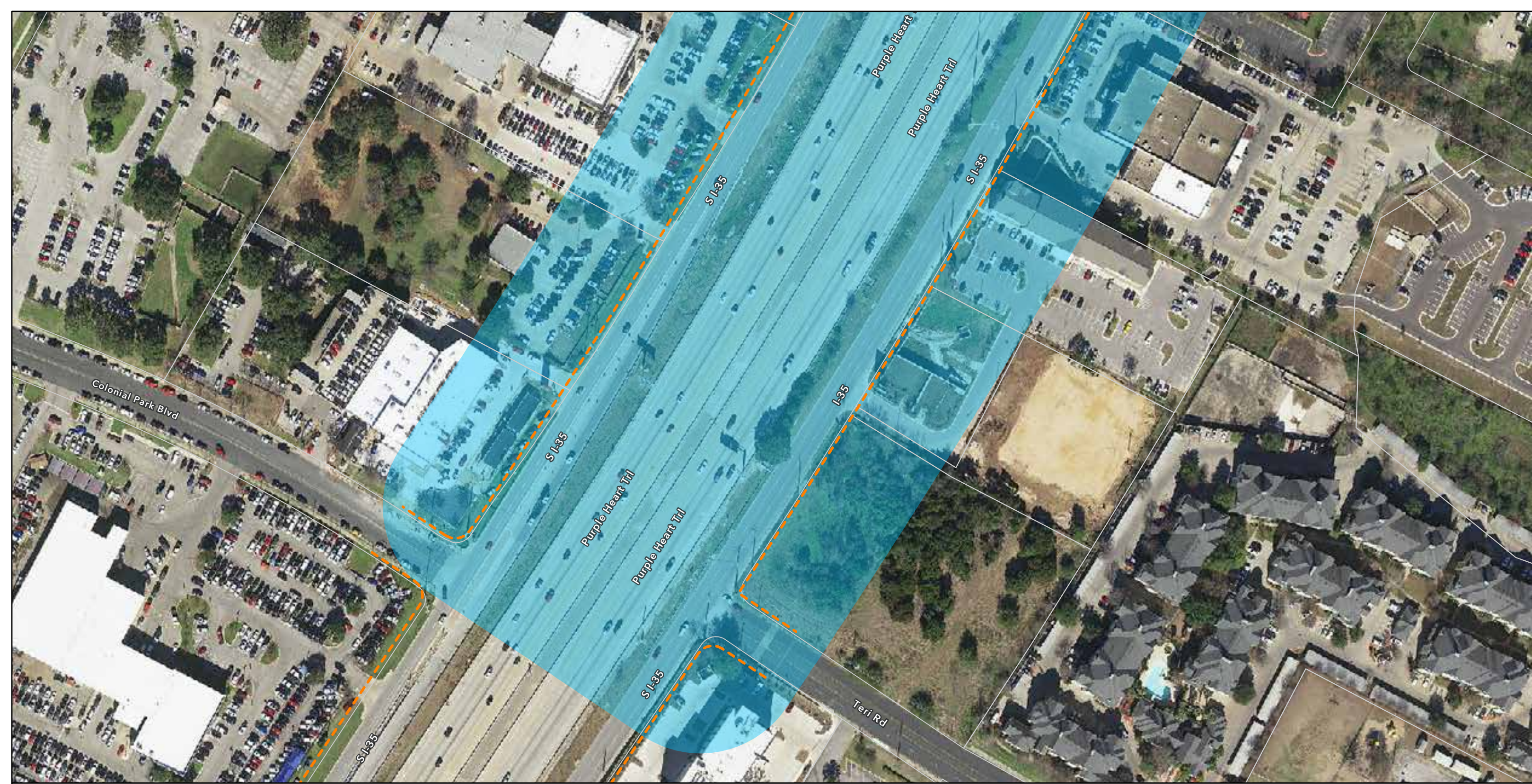


**Survey Results Map
I-35 Capital Express Central
Reconnaissance Survey
CSJ: 0015-13-388**




- | | | |
|----------------------------------|--------------------------------------------------------|-----------------------------------------------------|
| APE | Proposed New ROW (Modified Alt 3) (TxDOT) | Not Individually Eligible; Contributing to District |
| Parcel Boundary (Travis CAD) | Temporary Construction Easement | Not Eligible; Noncontributing |
| Existing ROW (TxDOT) | Eligible/Listed | Not Eligible |
| Proposed New ROW (Alt 2) (TxDOT) | Individually Eligible/Listed; Contributing to District | Eligible/Listed Historic District |

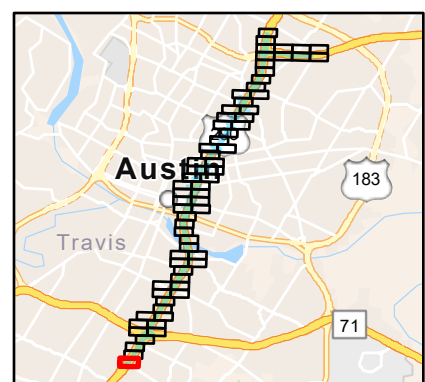




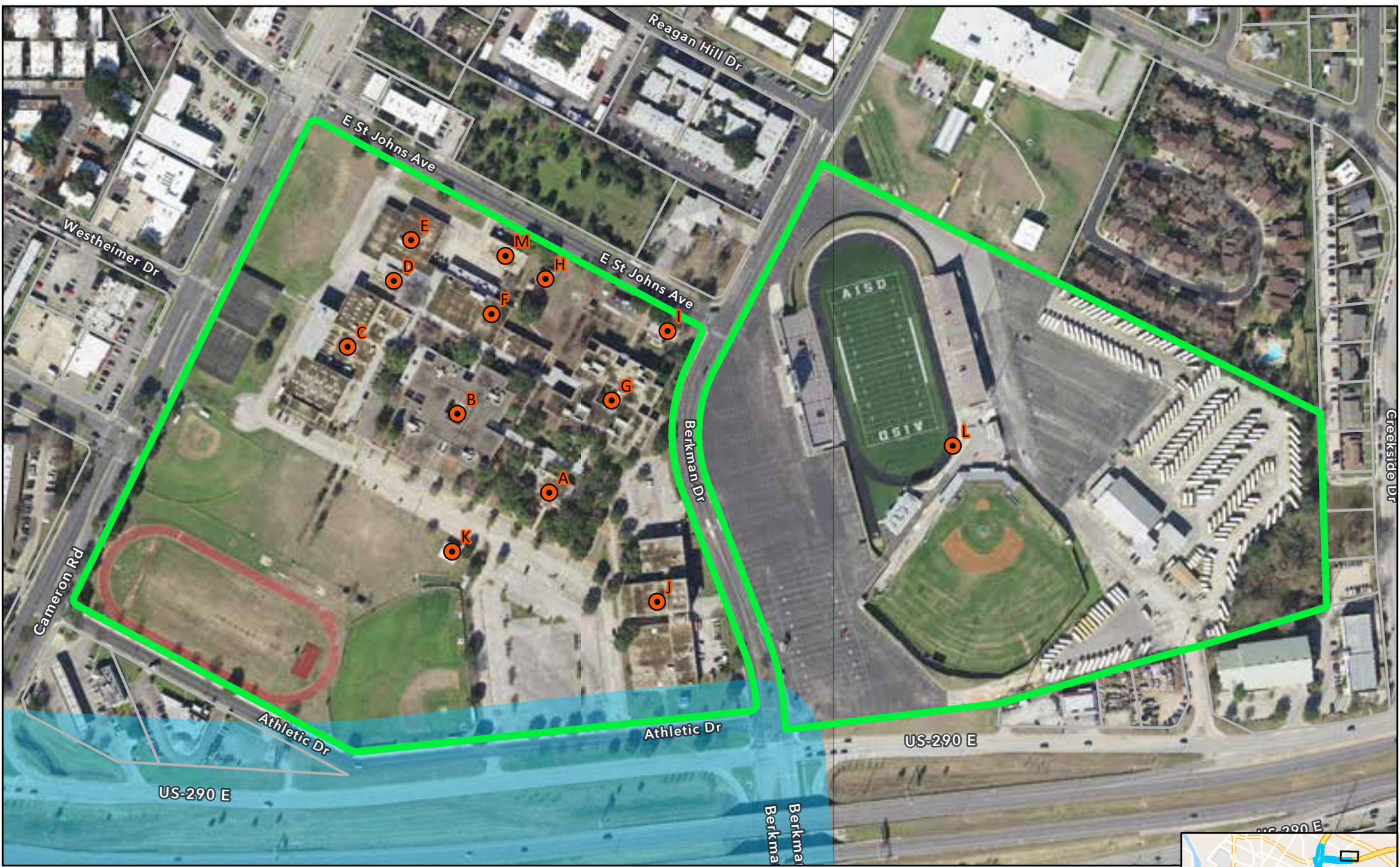
**Survey Results Map
I-35 Capital Express Central
Reconnaissance Survey
CSJ: 0015-13-388**



- | | | |
|----------------------------------|--------------------------------------------------------|-----------------------------------------------------|
| APE | Proposed New ROW (Modified Alt 3) (TxDOT) | Not Individually Eligible; Contributing to District |
| Parcel Boundary (Travis CAD) | Temporary Construction Easement | Not Eligible; Noncontributing |
| Existing ROW (TxDOT) | Eligible/Listed | Not Eligible |
| Proposed New ROW (Alt 2) (TxDOT) | Individually Eligible/Listed; Contributing to District | Eligible/Listed Historic District |



Individual Property NRHP Boundary Maps



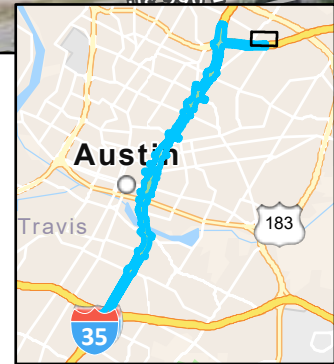
**NRHP Boundary Map
I-35 Capital Express Central
Reconnaissance Survey
CSJ: 0015-13-388**

- APE
- NRHP Boundary
- Parcel Boundary (Travis CAD)
- Existing ROW (TxDOT)

*No New ROW is Proposed in this Location

- NRHP Eligibility**
- Contributing

Resource Name: Northeast Early College High School
Resource Number: 7





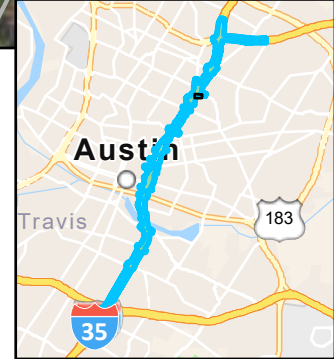

NRHP Boundary Map
I-35 Capital Express Central
Reconnaissance Survey
CSJ: 0015-13-388

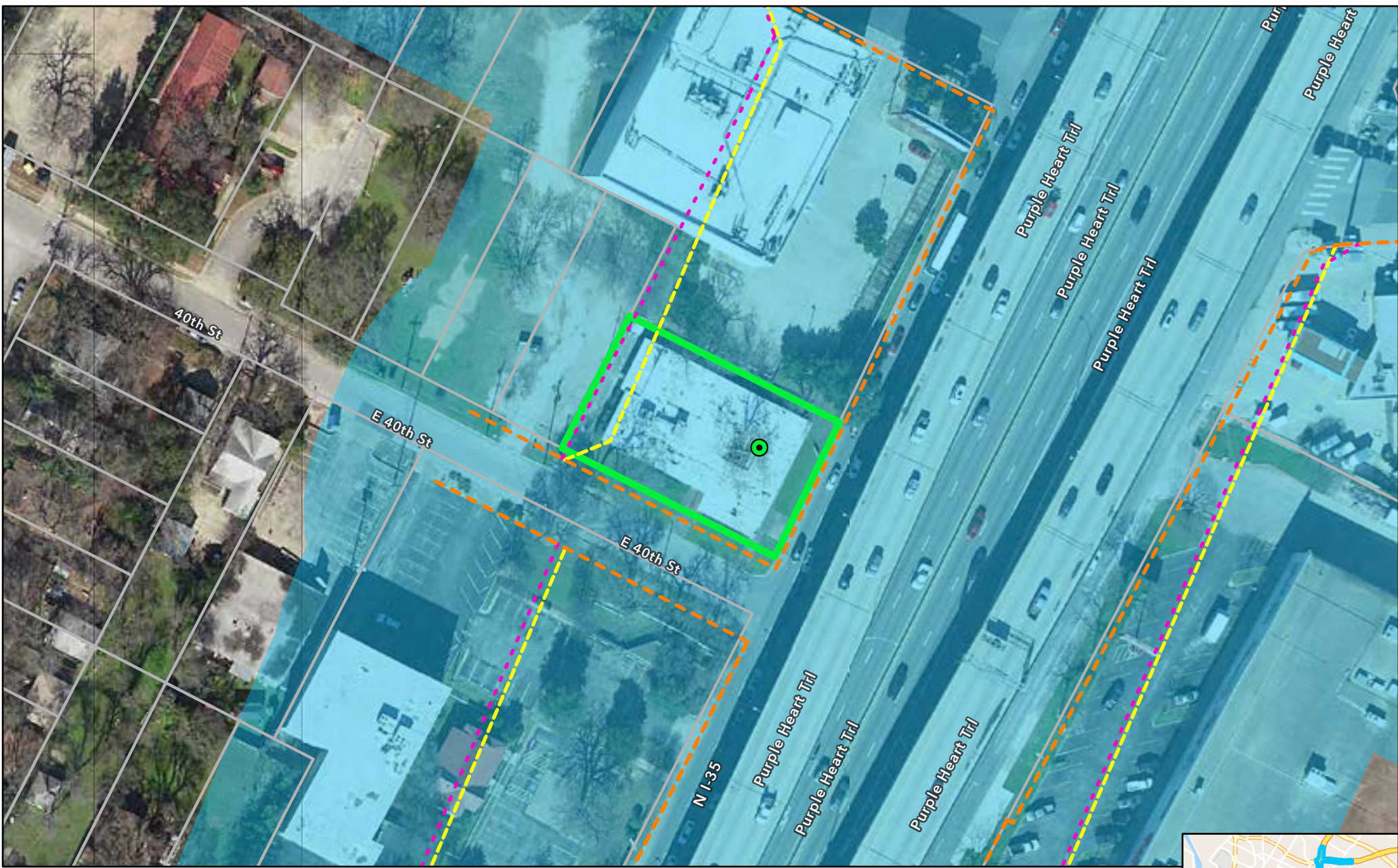
- APE
- NRHP Boundary
- Parcel Boundary (Travis CAD)
- Existing ROW (TxDOT)

*No New ROW is Proposed in this Location









- NRHP Eligibility**
- Contributing
 - Noncontributing

Resource Name: St. George's Episcopal Church and Wright House
Resource Number: 163

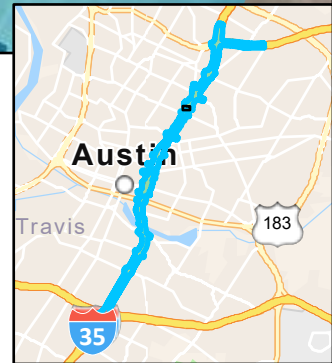





**NRHP Boundary Map
I-35 Capital Express Central
Intensive Survey
CSJ: 0015-13-388**





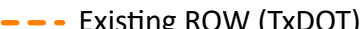


- | | | | |
|-------------------------------------------------------------------------------------|-------------------------------------------|-------------------------------------------------------------------------------------|------------------|
|  | APE |  | NRHP Eligibility |
|  | NRHP Boundary |  | Eligible |
|  | Parcel Boundary (Travis CAD) | | |
|  | Existing ROW (TxDOT) | | |
|  | Proposed New ROW (Alt 2) (TxDOT) | | |
|  | Proposed New ROW (Modified Alt 3) (TxDOT) | | |

Resource Name: *Elgin-Butler Brick Company*
Main Office
Resource Number: 179

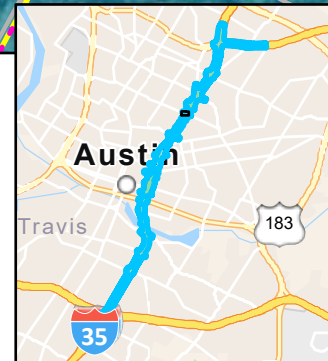





**NRHP Boundary Map
I-35 Capital Express Central
Reconnaissance Survey
CSJ: 0015-13-388**

- | | | | | | |
|-------------------------------------------------------------------------------------|------------------------------|--------------------------------------------------------------------------------------|-------------------------------------------|-------------------------------------------------------------------------------------|----------------------------------|
|  | APE |  | NRHP Boundary |  | NRHP Eligibility
Eligible |
|  | Parcel Boundary (Travis CAD) |  | Existing ROW (TxDOT) |  | Proposed New ROW (Alt 2) (TxDOT) |
| | |  | Proposed New ROW (Modified Alt 3) (TxDOT) | | |

Resource Name: *Dura Tune Service Station*
Resource Number: 200



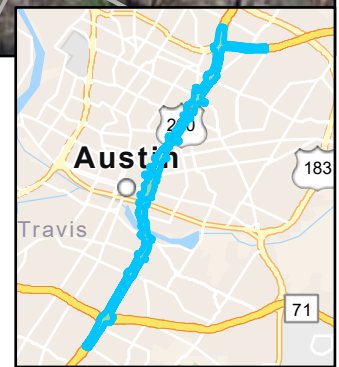



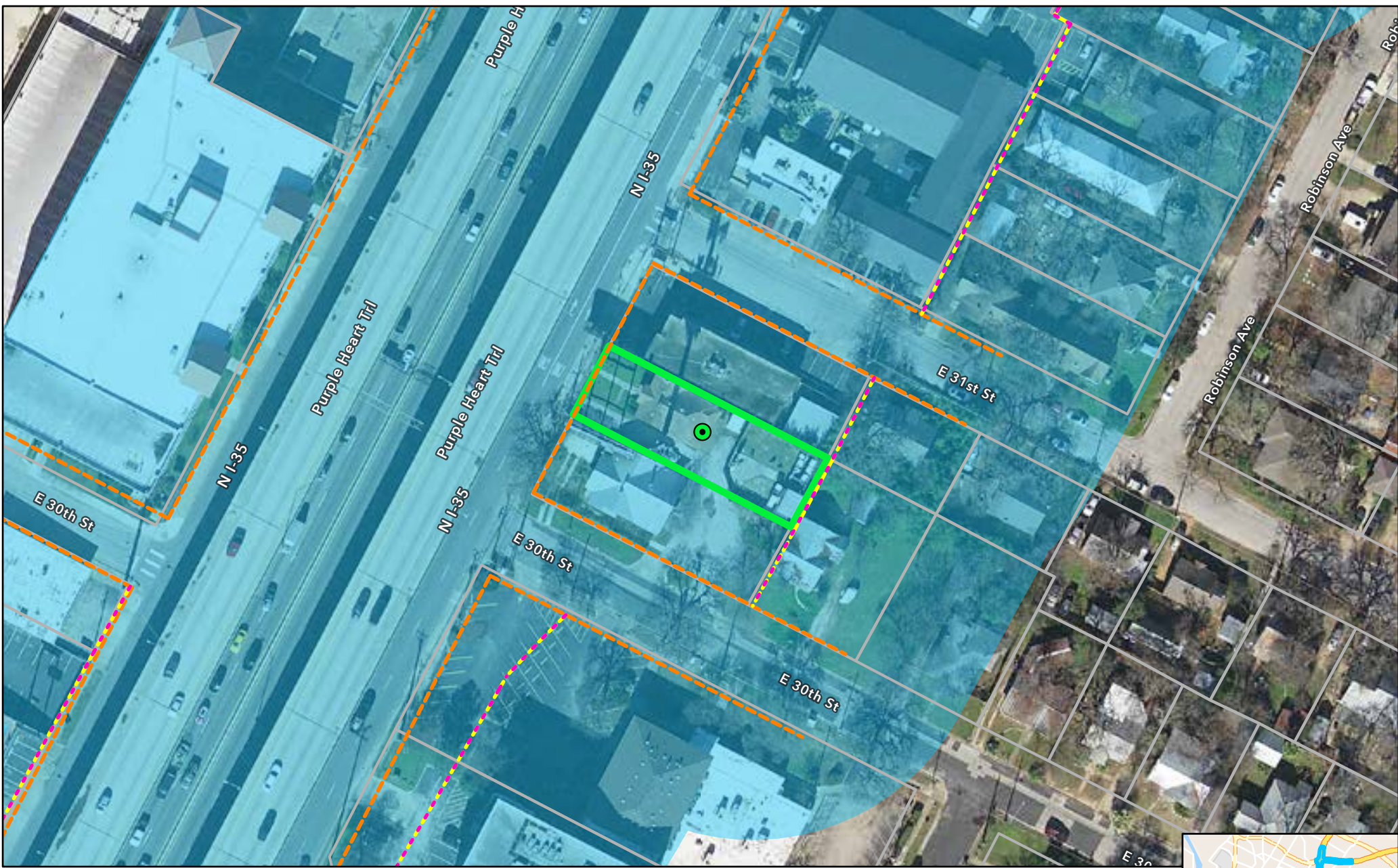
NRHP Boundary Map
I-35 Capital Express Central
Reconnaissance Survey
CSJ: 0015-13-388

- APE
- NRHP Boundary
- Parcel Boundary (Travis CAD)
- Existing ROW (TxDOT)
- Proposed New ROW (Alt 2) (TxDOT)
- Proposed New ROW (Modified Alt 3) (TxDOT)








NRHP Eligibility
 Eligible

Resource Name: Roberts House
Resource Number: 235A-B

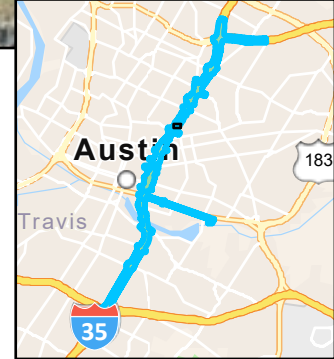



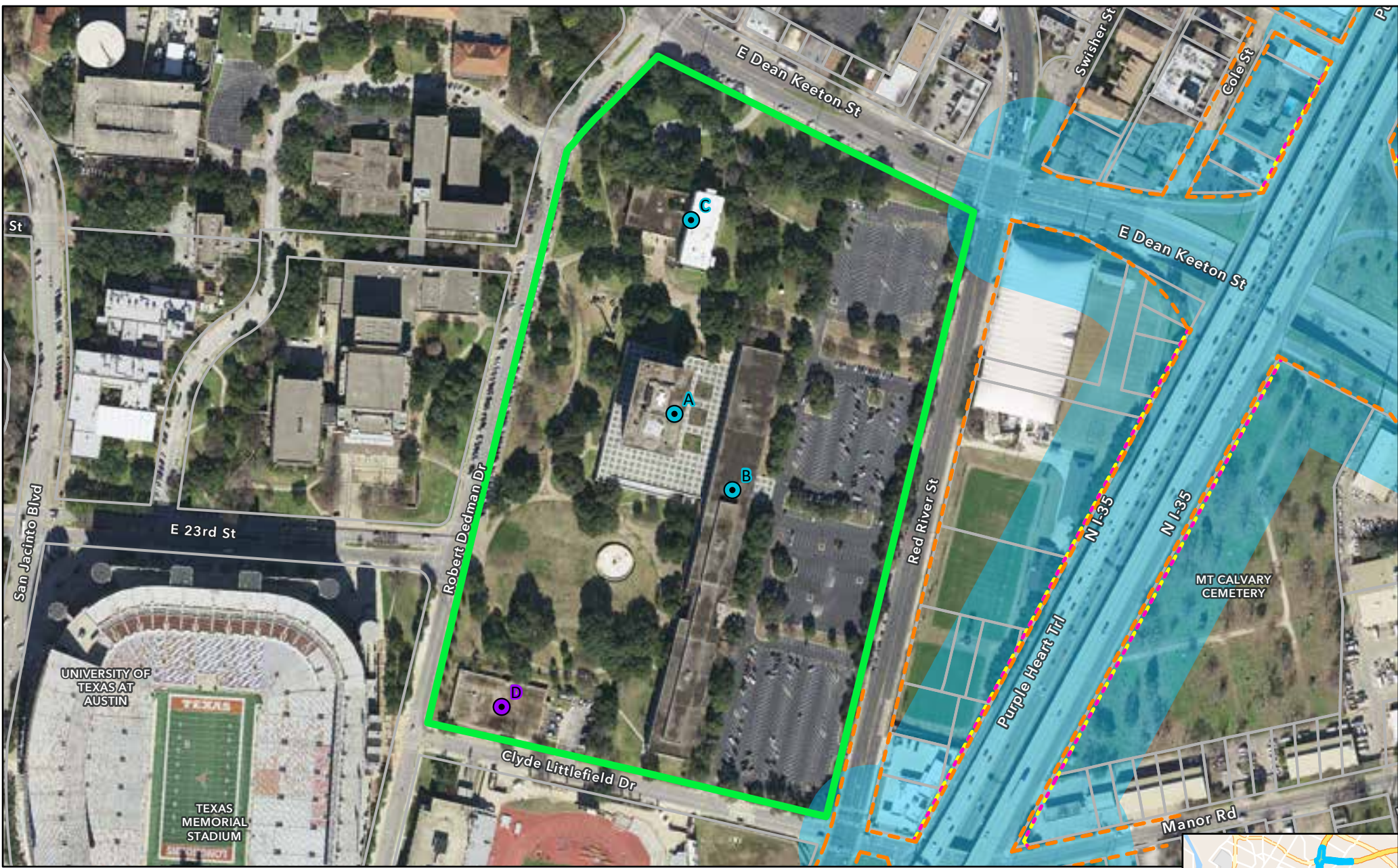


**NRHP Boundary Map
I-35 Capital Express Central
Intensive Survey
CSJ: 0015-13-388**

- | | |
|-------------------------------------------------------------------------------------------------------------------------------|-----------------------------------------------------------------------------------------------|
|  APE | NRHP Eligibility |
|  NRHP Boundary |  Eligible |
|  Parcel Boundary (Travis CAD) | |
|  Existing ROW (TxDOT) | |
|  Proposed New ROW (Alt 2) (TxDOT) | |
|  Proposed New ROW (Modified Alt 3) (TxDOT) | |

*Resource Name: Haster House
Resource Number: 295*

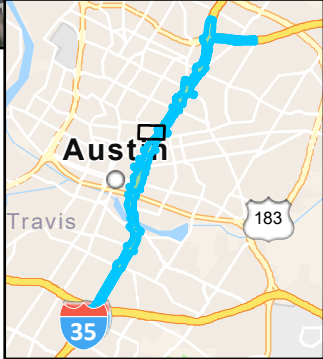


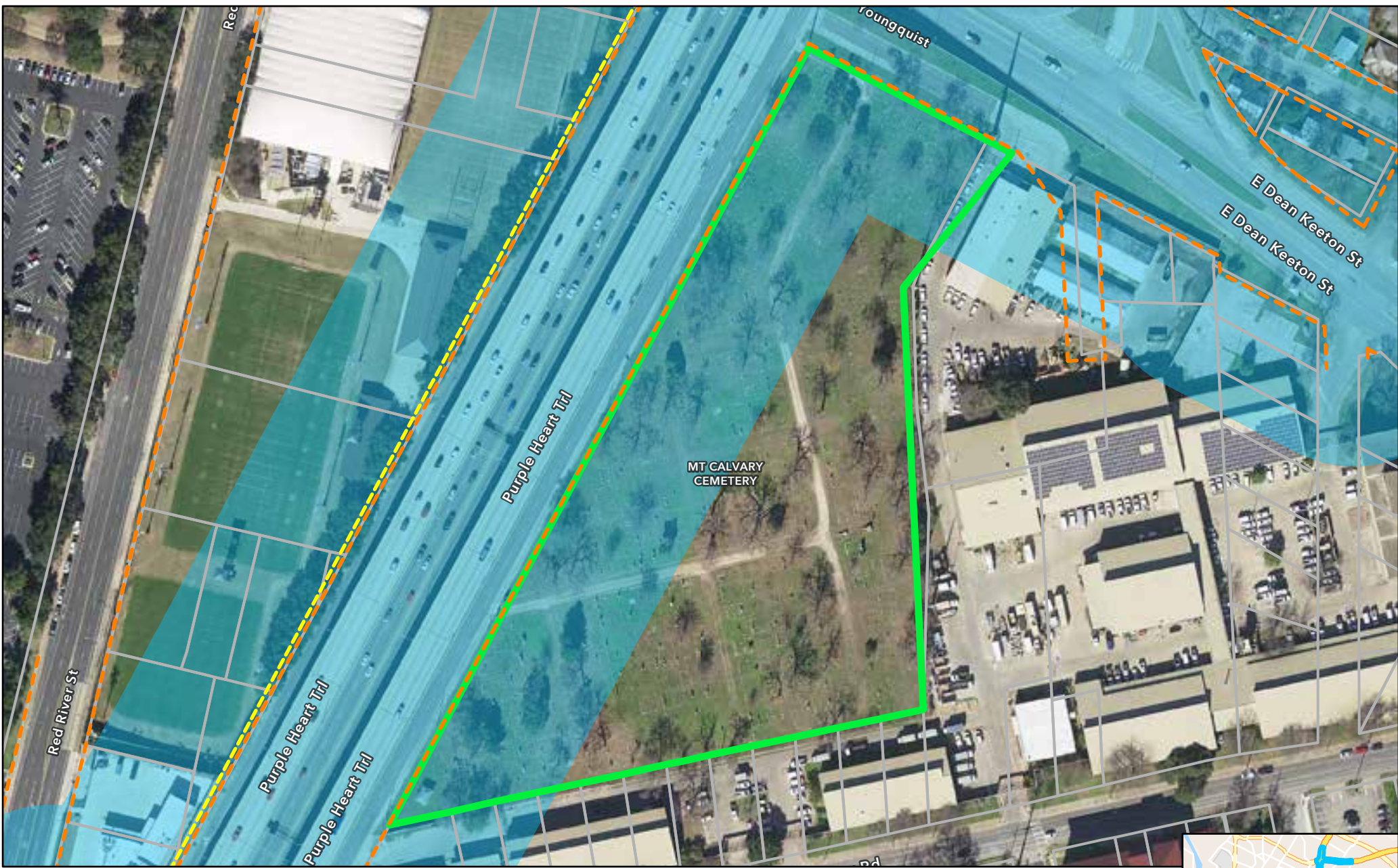


**NRHP Boundary Map
I-35 Capital Express Central
Reconnaissance Survey
CSJ: 0015-13-388**

- | | |
|-------------------------------------------|-------------------------|
| APE | NRHP Eligibility |
| NRHP Boundary | Eligible; Contributing |
| Parcel Boundary (Travis CAD) | Noncontributing |
| Existing ROW (TxDOT) | |
| Proposed New ROW (Alt 2) (TxDOT) | |
| Proposed New ROW (Modified Alt 3) (TxDOT) | |

Resource Name: LBJ Presidential Library;
Joe C. Thompson Conference Center; Sid
Richardson Hall; University Police Building
Resource Number: 316



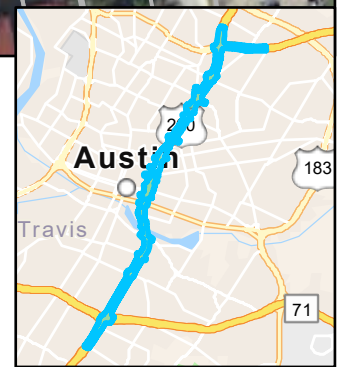


NRHP Boundary Map
I-35 Capital Express Central
Intensive Survey
CSJ: 0015-13-388

- APE
- NRHP Boundary
- Parcel Boundary (Travis CAD)
- Existing ROW (TxDOT)
- Proposed New ROW (Alt 2) (TxDOT)





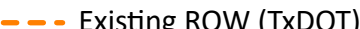


*No New Modified Alt 3 ROW is Proposed in this location

Resource Name: Mount Calvary Cemetery
Resource Number: 317

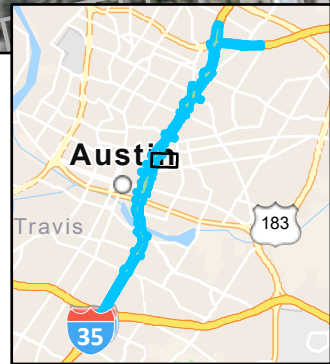




NRHP Boundary Map
I-35 Capital Express Central
Reconnaissance Survey
CSJ: 0015-13-388





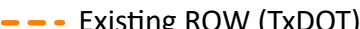


- | | |
|--------------------------------------------------------------------------------------------------------------------------------|--------------------------------------------------------------------------------------------------|
|  APE | NRHP Eligibility |
|  NRHP Boundary |  Contributing |
|  Parcel Boundary (Travis CAD) | |
|  Existing ROW (TxDOT) | |
|  Proposed New ROW (Alt 2) (TxDOT) | |
|  Proposed New ROW (Modified Alt 3) (TxDOT) | |

Resource Name: Oakwood Cemetery; City Cemetery
Resource Number: 321

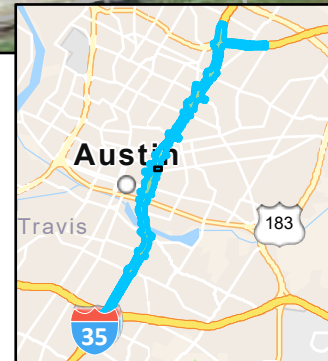



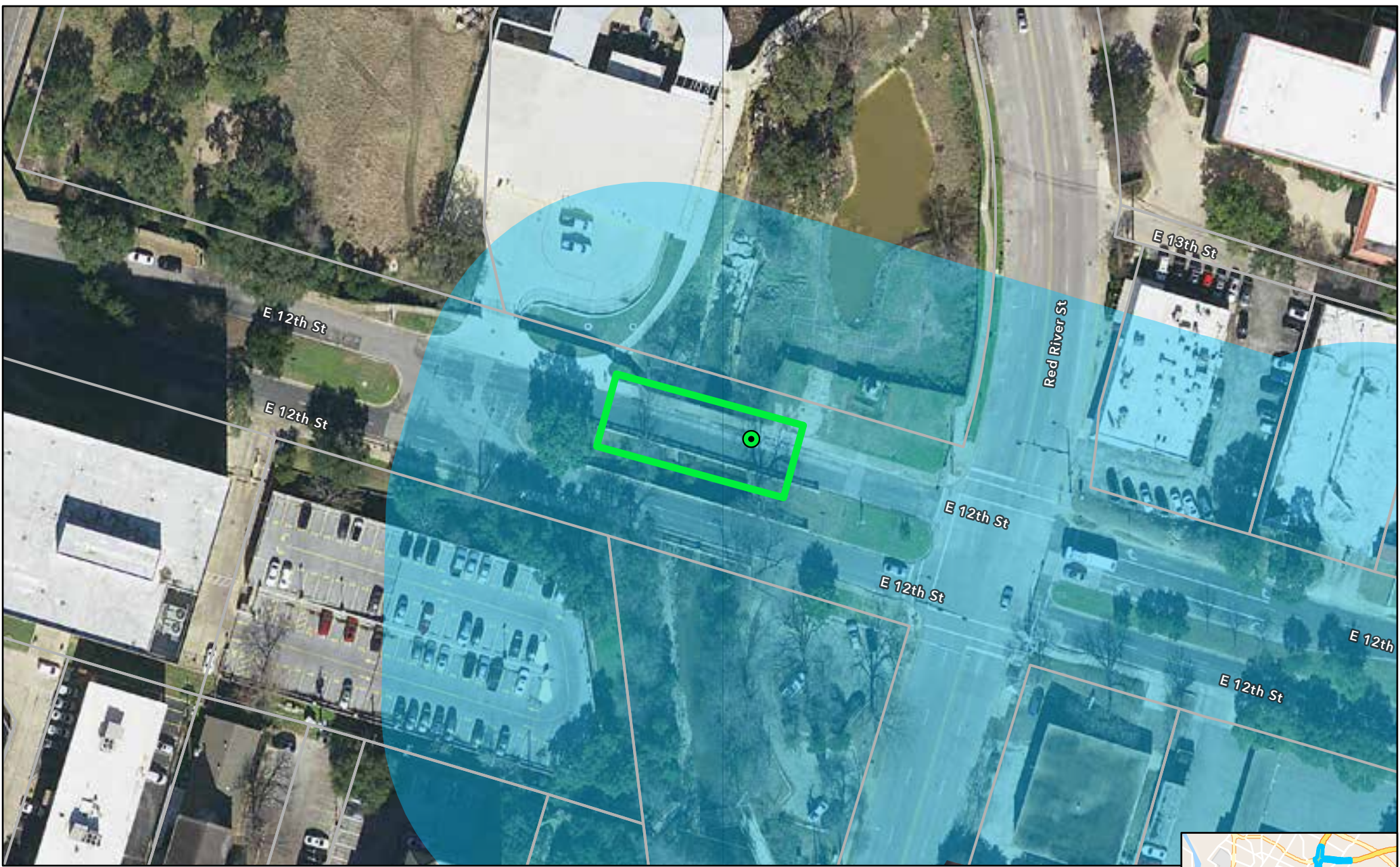


NRHP Boundary Map
I-35 Capital Express Central
Reconnaissance Survey
CSJ: 0015-13-388

- | | | | |
|--------------------------------------------------------------------------------------|-------------------------------------------|-------------------------------------------------------------------------------------|----------|
|  | APE | NRHP Eligibility | |
|  | NRHP Boundary |  | Eligible |
|  | Parcel Boundary (Travis CAD) | | |
|  | Existing ROW (TxDOT) | | |
|  | Proposed New ROW (Alt 2) (TxDOT) | | |
|  | Proposed New ROW (Modified Alt 3) (TxDOT) | | |

Resource Name: Limerick-Frazier House
Resource Number: 339





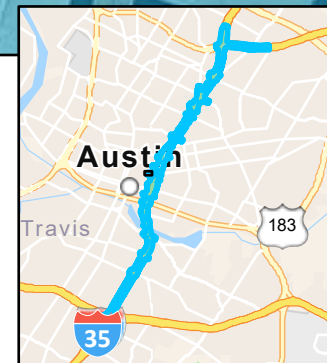

**NRHP Boundary Map
I-35 Capital Express Central
Reconnaissance Survey
CSJ: 0015-13-388**

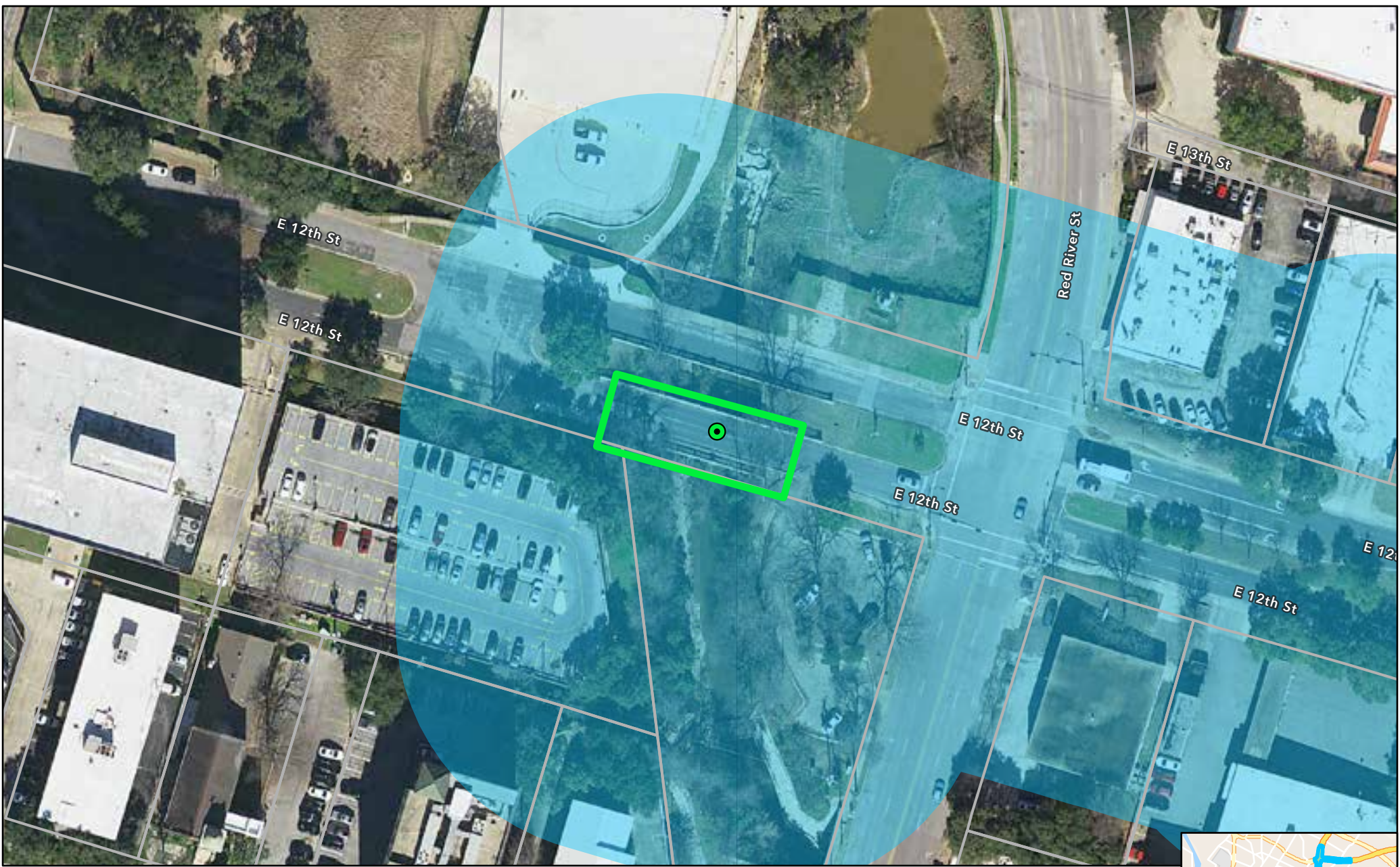
- APE
- NRHP Boundary
- Parcel Boundary (Travis CAD)
- Existing ROW (TxDOT)

*No New ROW is Proposed in this Location

- NRHP Eligibility**
- Eligible

*Resource Name: East 12th Street
Westbound Bridge at Waller Creek
Resource Number: 344*





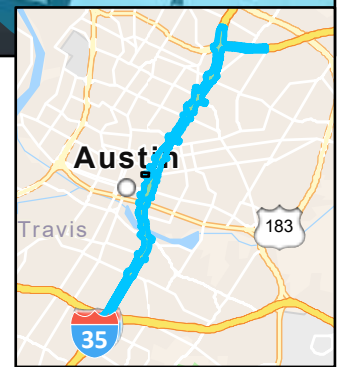
**NRHP Boundary Map
I-35 Capital Express Central
Reconnaissance Survey
CSJ: 0015-13-388**

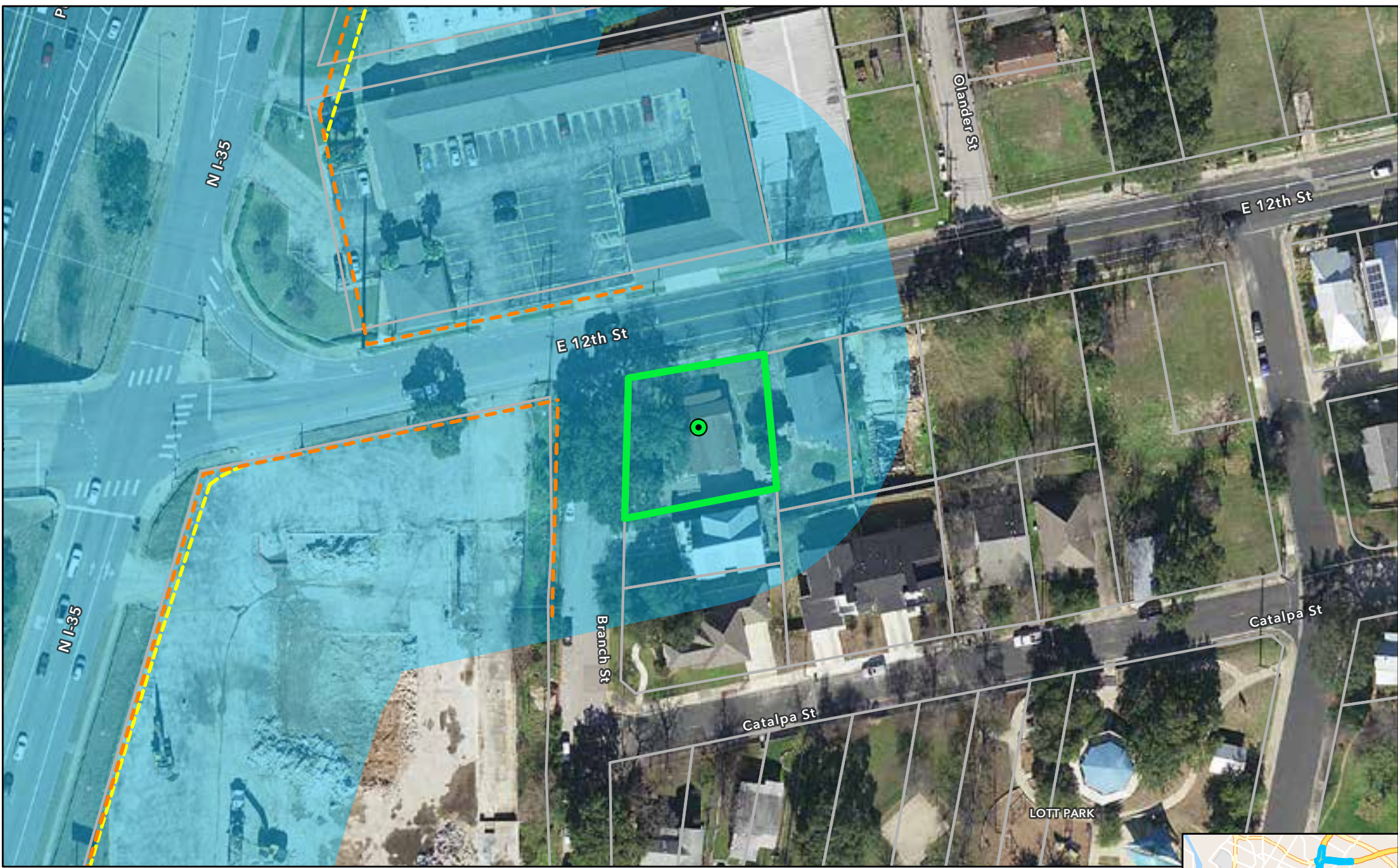
- APE
- NRHP Boundary
- Parcel Boundary (Travis CAD)
- Existing ROW (TxDOT)

*No New ROW is Proposed in this Location








- NRHP Eligibility**
- Eligible

*Resource Name: East 12 Street
Eastbound Bridge at Waller Creek
Resource Number: 349*

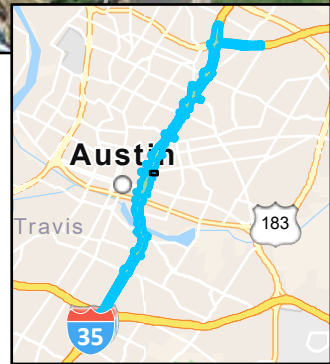



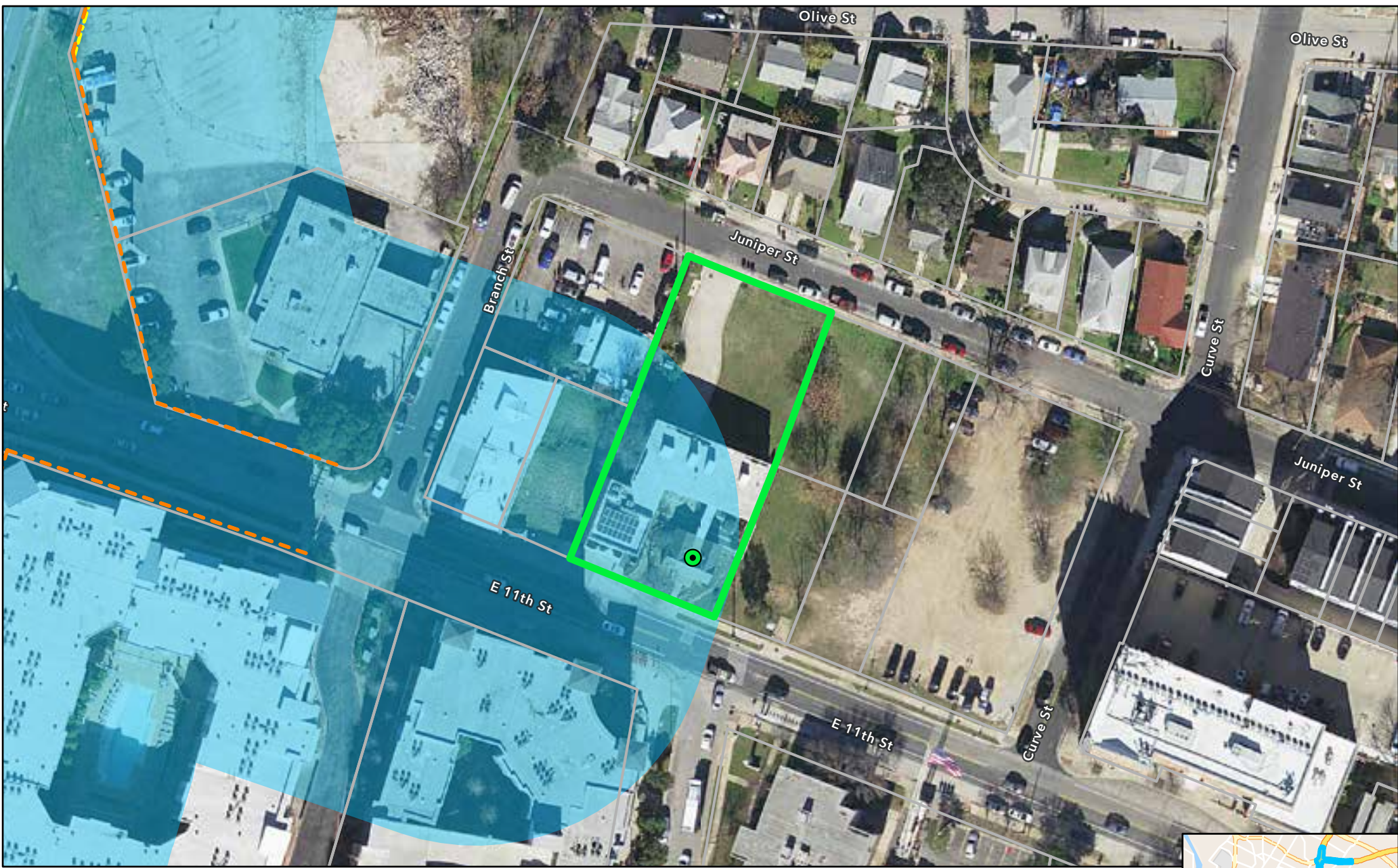


NRHP Boundary Map
I-35 Capital Express Central
Reconnaissance Survey
CSJ: 0015-13-388









- | | | |
|--------------------------------------------------------------------------------------|-------------------------------------------|--------------------------------------------------------------------------------------|
|  | APE | NRHP Eligibility |
|  | NRHP Boundary |  |
|  | Parcel Boundary (Travis CAD) | Eligible |
|  | Existing ROW (TxDOT) | |
|  | Proposed New ROW (Alt 2) (TxDOT) | |
|  | Proposed New ROW (Modified Alt 3) (TxDOT) | |

Resource Name: Chapman House
Resource Number: 350

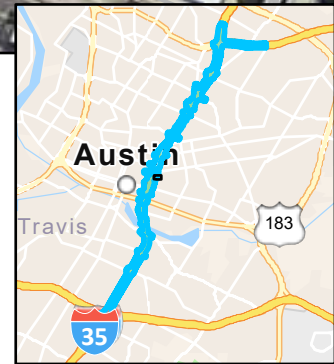





NRHP Boundary Map
I-35 Capital Express Central
Reconnaissance Survey
CSJ: 0015-13-388

- | | | | |
|-------------------------------------------------------------------------------------|-------------------------------------------|-------------------------------------------------------------------------------------|------------------|
|  | APE |  | NRHP Eligibility |
|  | NRHP Boundary |  | Eligible |
|  | Parcel Boundary (Travis CAD) | | |
|  | Existing ROW (TxDOT) | | |
|  | Proposed New ROW (Alt 2) (TxDOT) | | |
|  | Proposed New ROW (Modified Alt 3) (TxDOT) | | |

Resource Name: Dedrick-Hamilton House
Resource Number: 356



Aerial imagery: Strategic Mapping Program (StratMap), CapArea Imagery, 2019-01-29, Web.



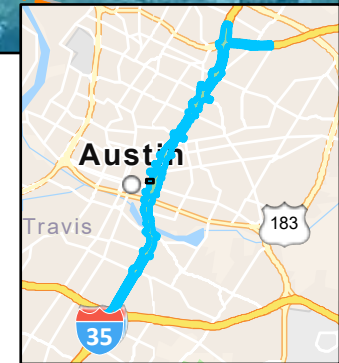

**NRHP Boundary Map
I-35 Capital Express Central
Reconnaissance Survey
CSJ: 0015-13-388**

- APE
- NRHP Boundary
- Parcel Boundary (Travis CAD)
- Existing ROW (TxDOT)

*No New ROW is Proposed in this Location

- NRHP Eligibility**
- Contributing

*Resource Name: Stubb's BBQ
Resource Number: 358*

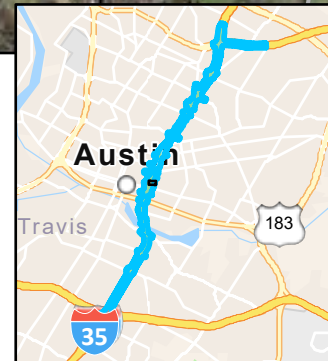





NRHP Boundary Map
I-35 Capital Express Central
Reconnaissance Survey
CSJ: 0015-13-388







- | | | | |
|--|-------------------------------------------|--|------------------|
| | APE | | NRHP Eligibility |
| | NRHP Boundary | | Eligible |
| | Parcel Boundary (Travis CAD) | | |
| | Existing ROW (TxDOT) | | |
| | Proposed New ROW (Alt 2) (TxDOT) | | |
| | Proposed New ROW (Modified Alt 3) (TxDOT) | | |

Resource Name: *Routon-Alvarez-Lopez House*
 Resource Number: 360



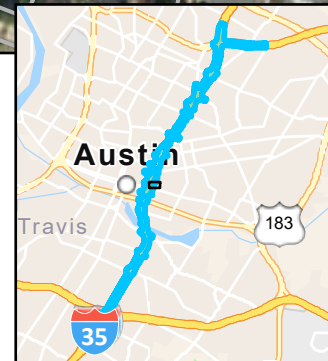



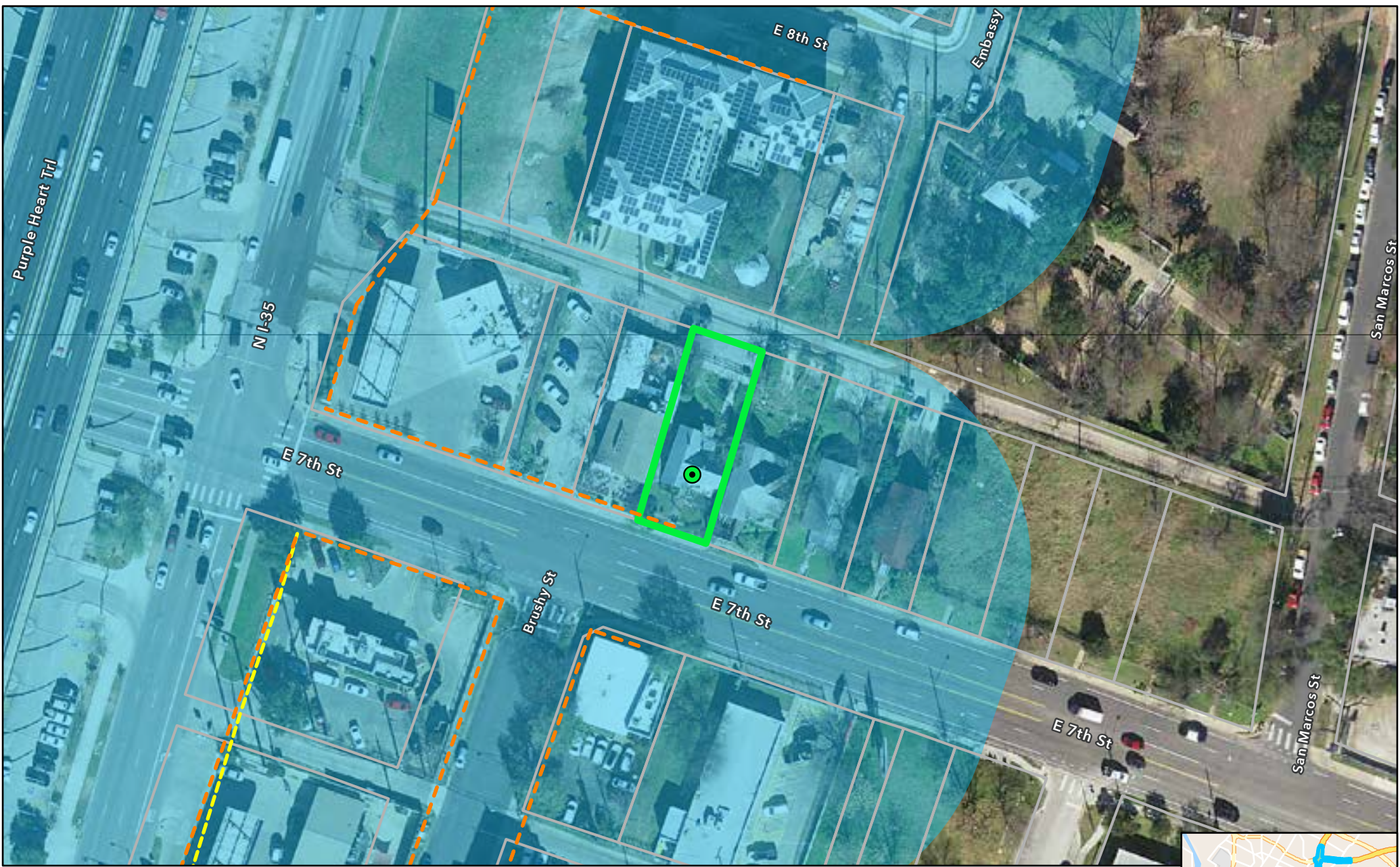
**NRHP Boundary Map
I-35 Capital Express Central
Reconnaissance Survey
CSJ: 0015-13-388**

- | | |
|------------------------------------------------------------------------------------------------------------------|-----------------------------------------------------------------------------------------------------|
|  APE | NRHP Eligibility |
|  NRHP Boundary |  Contributing |
|  Parcel Boundary (Travis CAD) |  Noncontributing |
|  Existing ROW (TxDOT) | |





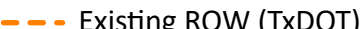


*No New ROW is Proposed in this Location

Resource Name: French Legation
Historic Site
Resource Number: 361

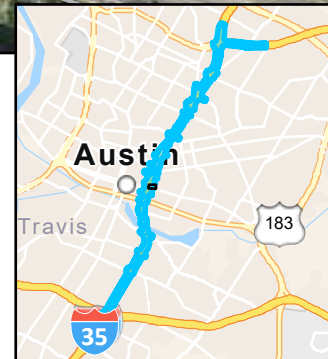



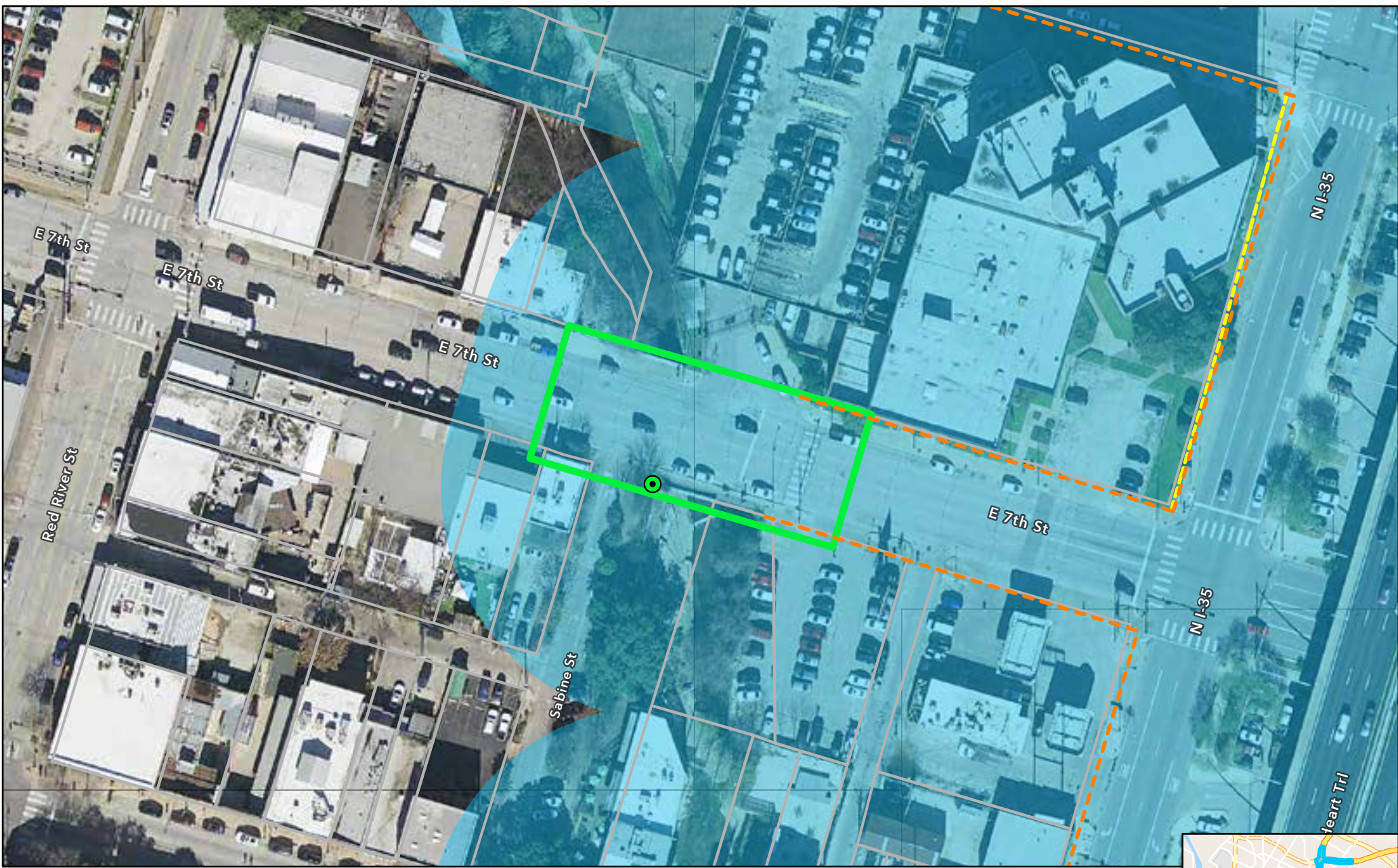


**NRHP Boundary Map
I-35 Capital Express Central
Reconnaissance Survey
CSJ: 0015-13-388**








- | | | | |
|--------------------------------------------------------------------------------------|-------------------------------------------|-------------------------------------------------------------------------------------|----------|
|  | APE | NRHP Eligibility | |
|  | NRHP Boundary |  | Eligible |
|  | Parcel Boundary (Travis CAD) | | |
|  | Existing ROW (TxDOT) | | |
|  | Proposed New ROW (Alt 2) (TxDOT) | | |
|  | Proposed New ROW (Modified Alt 3) (TxDOT) | | |

*Resource Name: House
Resource Number: 367*

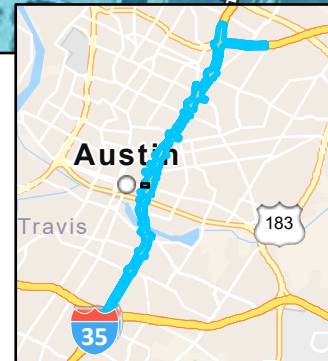





NRHP Boundary Map
I-35 Capital Express Central
Reconnaissance Survey
CSJ: 0015-13-388

- | | | |
|-------------------------------------------------------------------------------------|-------------------------------------------|-------------------------------------------------------------------------------------|
|  | APE | NRHP Eligibility |
|  | NRHP Boundary |  |
|  | Parcel Boundary (Travis CAD) | Eligible |
|  | Existing ROW (TxDOT) | |
|  | Proposed New ROW (Alt 2) (TxDOT) | |
|  | Proposed New ROW (Modified Alt 3) (TxDOT) | |

*Resource Name: East 7th Street
 Bridge at Waller Creek
 Resource Number: 372*





**NRHP Boundary Map
I-35 Capital Express Central
Reconnaissance Survey
CSJ: 0015-13-388**

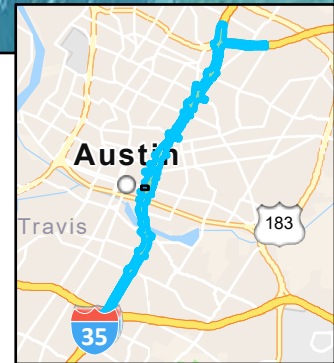

- APE
- NRHP Boundary
- Parcel Boundary (Travis CAD)
- Existing ROW (TxDOT)

*No New ROW is Proposed in this Location

NRHP Eligibility

- Eligible; Contributing

*Resource Name: East 6th Street
Bridge at Waller Creek
Resource Number: 377*





**NRHP Boundary Map
I-35 Capital Express Central
Reconnaissance Survey
CSJ: 0015-13-388**

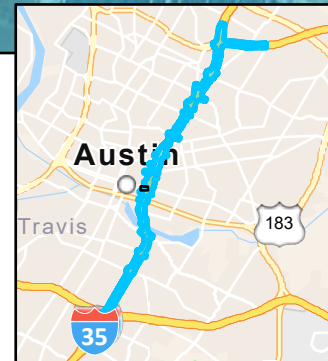

- APE
- NRHP Boundary
- Parcel Boundary (Travis CAD)
- Existing ROW (TxDOT)

*No New ROW is Proposed in this Location

NRHP Eligibility






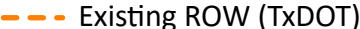


- Eligible; Contributing

Resource Name: Randerson Lundell Building
Resource Number: 382

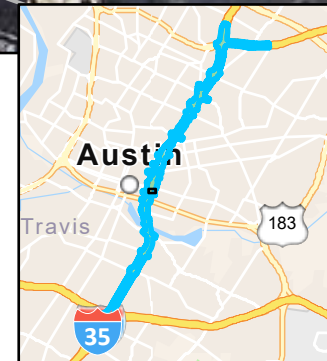



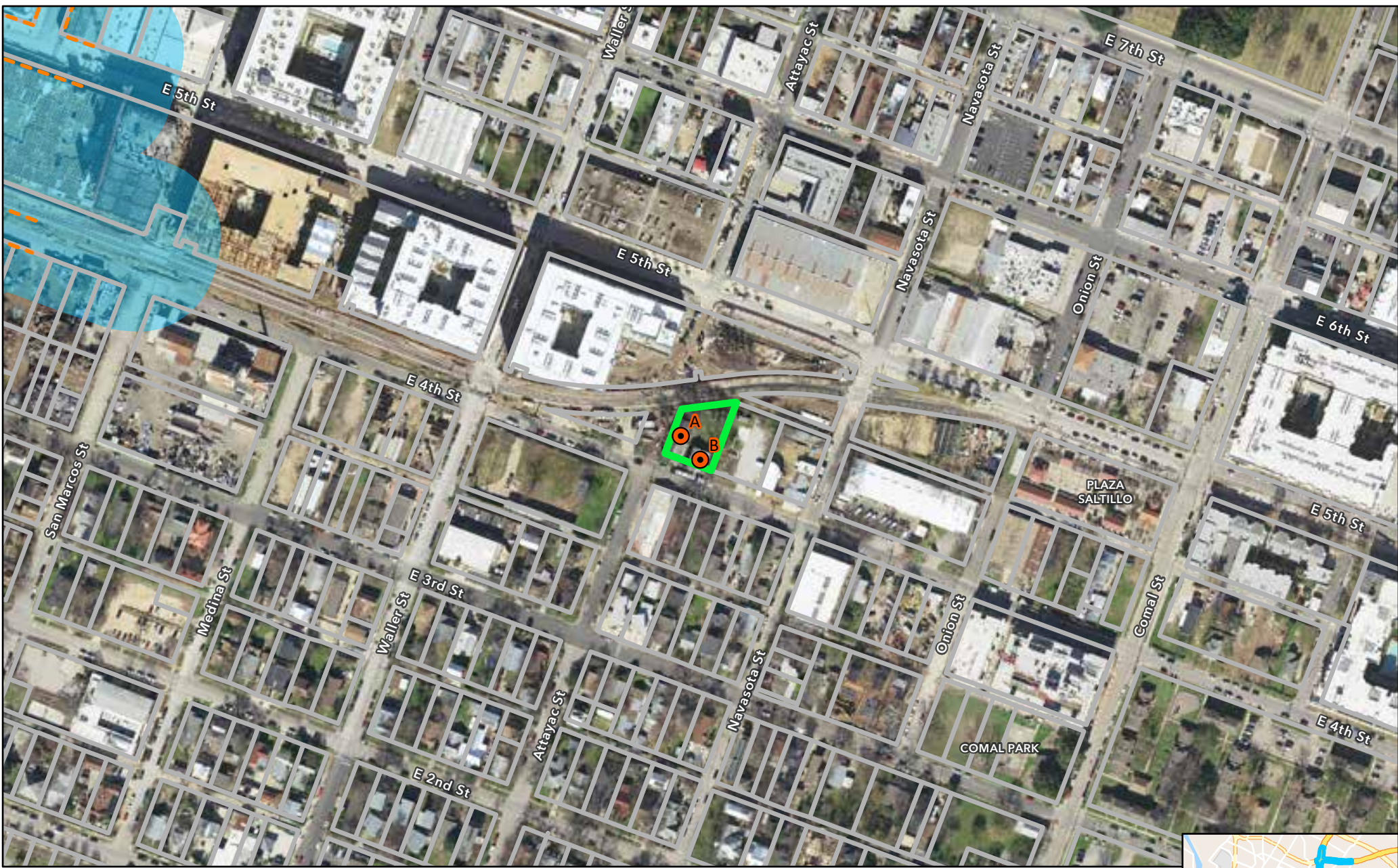


**NRHP Boundary Map
I-35 Capital Express Central
Intensive Survey
CSJ: 0015-13-388**

- | | | | |
|--------------------------------------------------------------------------------------|-------------------------------------------|-------------------------------------------------------------------------------------|------------------|
|  | APE |  | NRHP Eligibility |
|  | NRHP Boundary |  | Eligible |
|  | Parcel Boundary (Travis CAD) | | |
|  | Existing ROW (TxDOT) | | |
|  | Proposed New ROW (Alt 2) (TxDOT) | | |
|  | Proposed New ROW (Modified Alt 3) (TxDOT) | | |

Resource Name: *Robinson Brothers
Warehouse*
Resource Number: 392





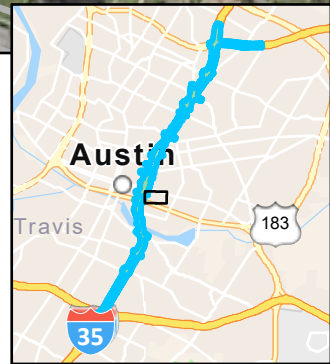
**NRHP Boundary Map
I-35 Capital Express Central
Reconnaissance Survey
CSJ: 0015-13-388**

- APE
- NRHP Boundary
- Parcel Boundary (Travis CAD)
- Existing ROW (TxDOT)

*No New ROW is Proposed in this Location

- NRHP Eligibility**
- Contributing

Resource Name: *Texaco Depot*
Resource Number: *397*





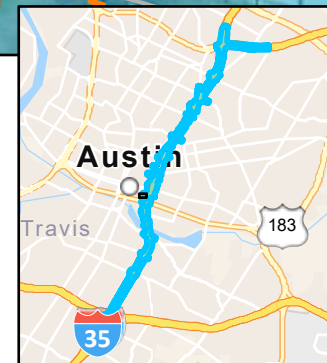

**NRHP Boundary Map
I-35 Capital Express Central
Reconnaissance Survey
CSJ: 0015-13-388**

- APE
- NRHP Boundary
- Parcel Boundary (Travis CAD)
- Existing ROW (TxDOT)

*No New ROW is Proposed in this Location







- NRHP Eligibility**
- Eligible

*Resource Name: Wedding House
Resource Number: 398*



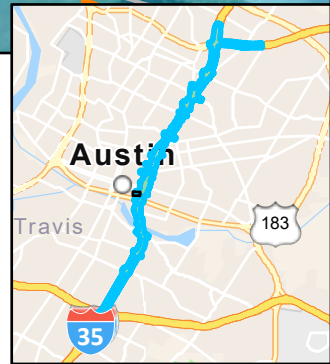



**NRHP Boundary Map
I-35 Capital Express Central
Reconnaissance Survey
CSJ: 0015-13-388**

- | | |
|------------------------------------------------------------------------------------------------------------------|--------------------------------------------------------------------------------------------------|
|  APE | NRHP Eligibility |
|  NRHP Boundary |  Eligible |
|  Parcel Boundary (Travis CAD) |  Not Eligible |
|  Existing ROW (TxDOT) | |

*No New ROW is Proposed in this Location

*Resource Name: Houses and Shed
Resource Number: 399*





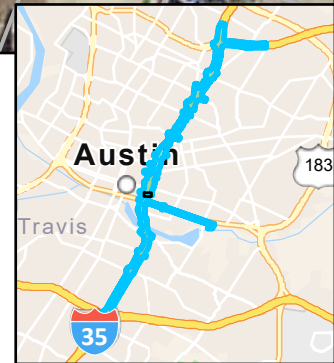

**NRHP Boundary Map
I-35 Capital Express Central
Intensive Survey
CSJ: 0015-13-388**

- APE
- NRHP Boundary
- Parcel Boundary (Travis CAD)
- Existing ROW (TxDOT)

*No New ROW is Proposed in this Location





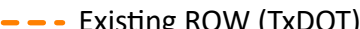


- NRHP Eligibility**
- Eligible

*Resource Name: Walker Brothers
Warehouse
Resource Number: 400*

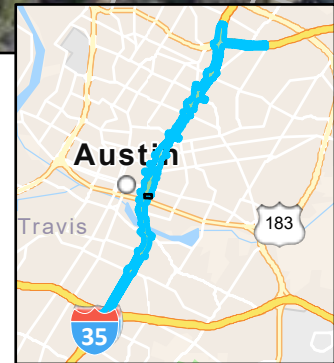





**NRHP Boundary Map
I-35 Capital Express Central
Reconnaissance Survey
CSJ: 0015-13-388**

- | | |
|--------------------------------------------------------------------------------------------------------------------------------|-----------------------------------------------------------------------------------------------|
|  APE | NRHP Eligibility |
|  NRHP Boundary |  Eligible |
|  Parcel Boundary (Travis CAD) | |
|  Existing ROW (TxDOT) | |
|  Proposed New ROW (Alt 2) (TxDOT) | |
|  Proposed New ROW (Modified Alt 3) (TxDOT) | |

*Resource Name: House
Resource Number: 402*





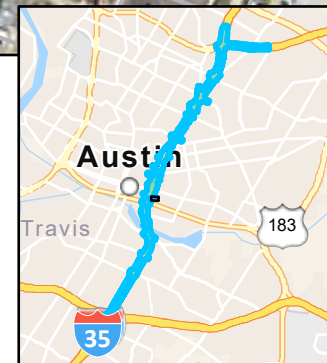

**NRHP Boundary Map
I-35 Capital Express Central
Reconnaissance Survey
CSJ: 0015-13-388**

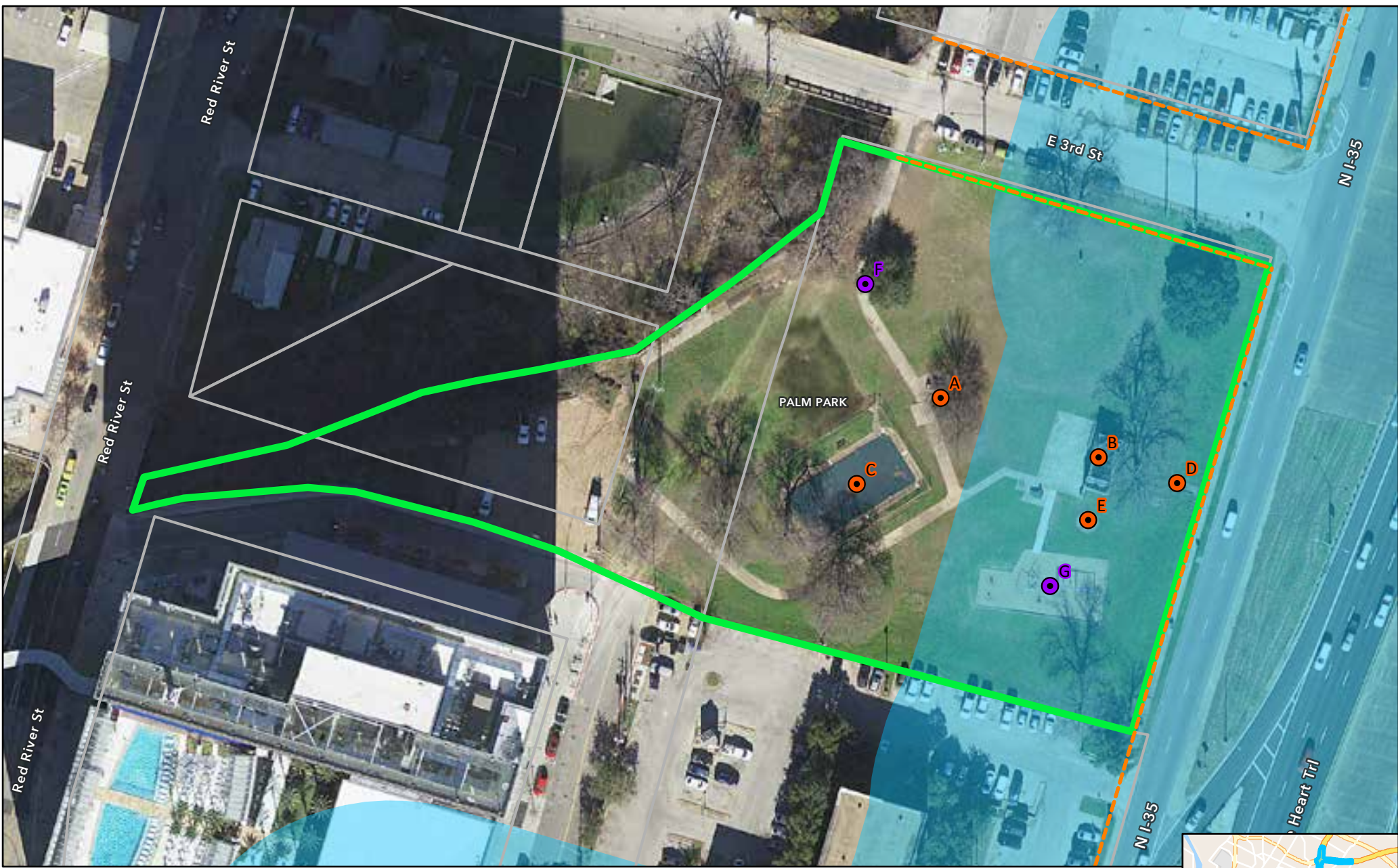
- APE
- NRHP Boundary
- Parcel Boundary (Travis CAD)
- Existing ROW (TxDOT)

*No New ROW is Proposed in this Location

- NRHP Eligibility**
- Contributing

*Resource Name: Austin Metal & Iron
Resource Number: 403*





**NRHP Boundary Map
I-35 Capital Express Central
Intensive Survey
CSJ: 0015-13-388**

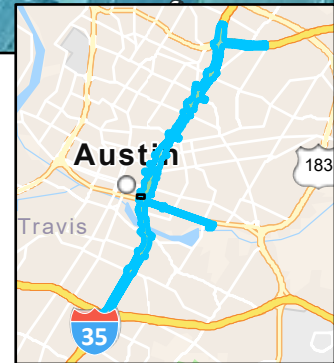

- APE
- NRHP Boundary
- Parcel Boundary (Travis CAD)
- Existing ROW (TxDOT)

*No New ROW is Proposed in this Location

NRHP Eligibility

- Contributing
- Noncontributing

Resource Name: Palm Park
Resource Number: 404





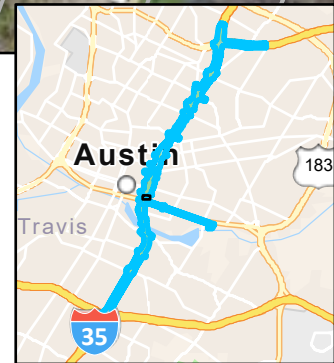

**NRHP Boundary Map
I-35 Capital Express Central
Intensive Survey
CSJ: 0015-13-388**

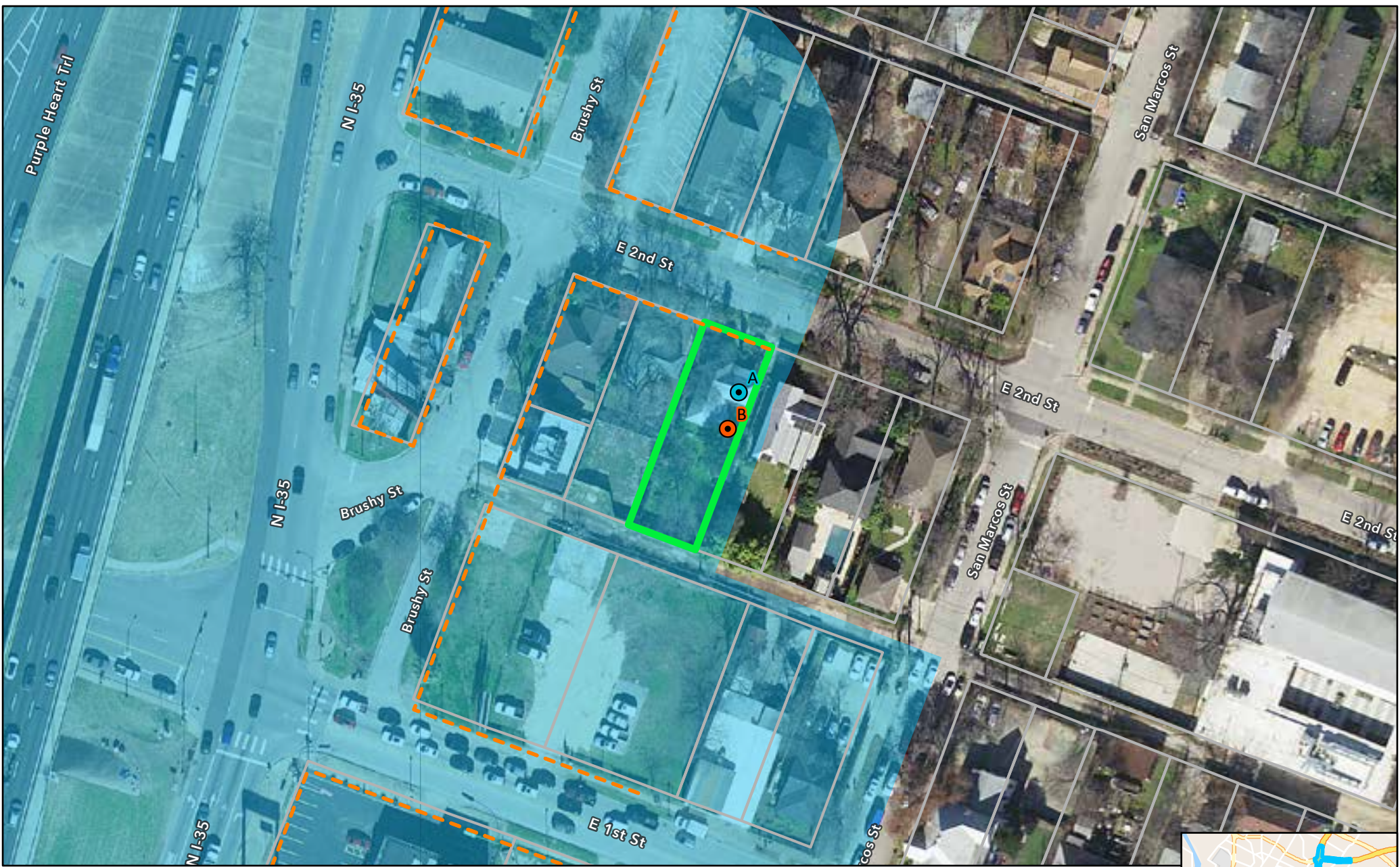
- APE
- NRHP Boundary
- Parcel Boundary (Travis CAD)
- Existing ROW (TxDOT)

*No New ROW is Proposed in this Location

- NRHP Eligibility**
- Contributing

Resource Name: Emmanuel United Methodist Church
Resource Number: 405





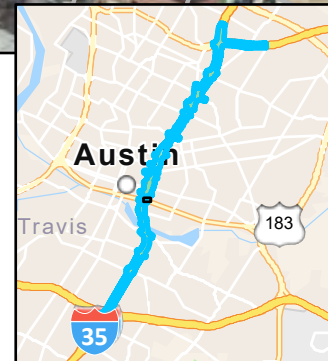

**NRHP Boundary Map
I-35 Capital Express Central
Reconnaissance Survey
CSJ: 0015-13-388**

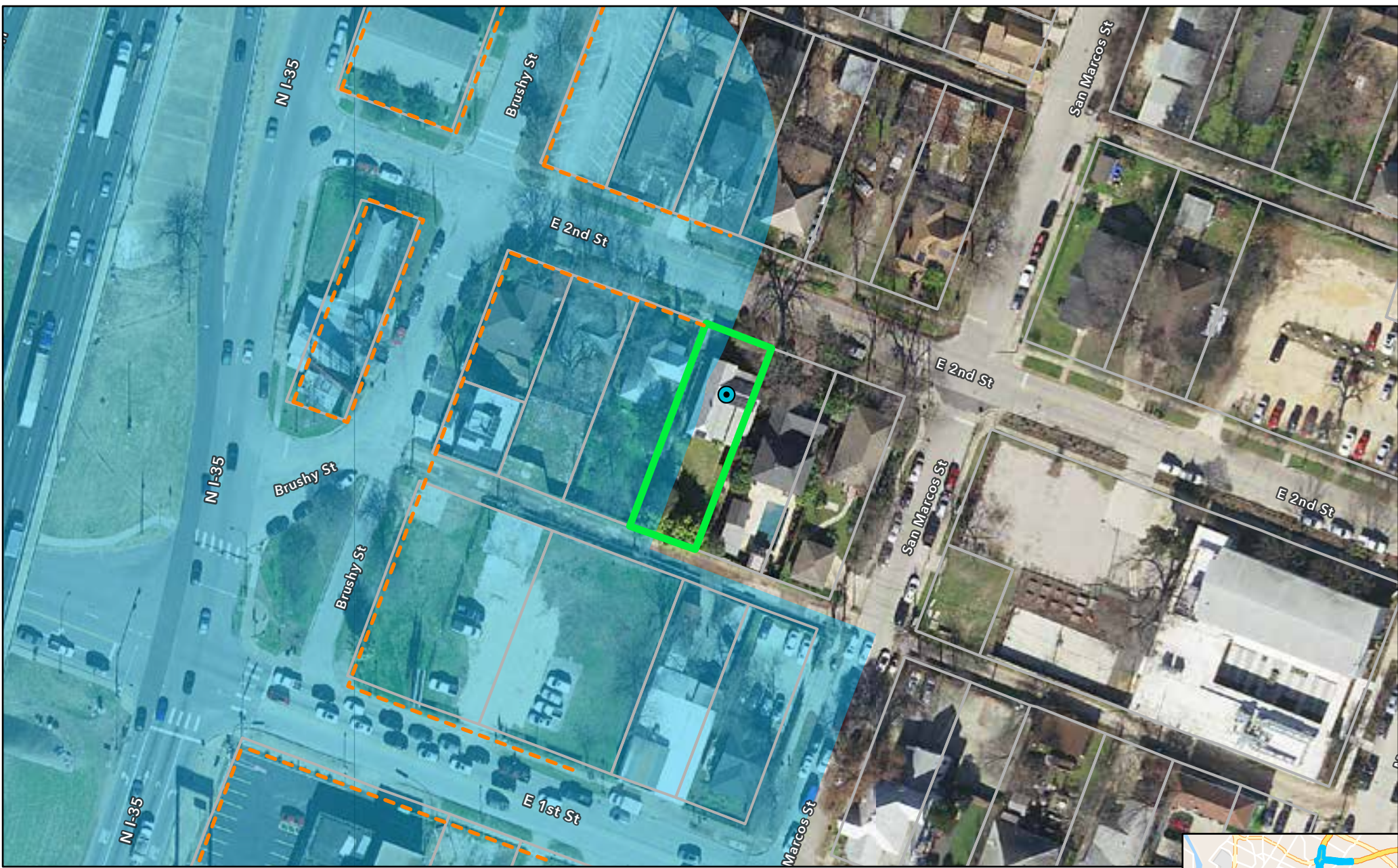
- APE
- NRHP Boundary
- Parcel Boundary (Travis CAD)
- Existing ROW (TxDOT)

*No New ROW is Proposed in this Location

- NRHP Eligibility**
- A Eligible; Contributing
 - B Contributing

*Resource Name: House
Resource Number: 412*





**NRHP Boundary Map
I-35 Capital Express Central
Reconnaissance Survey
CSJ: 0015-13-388**

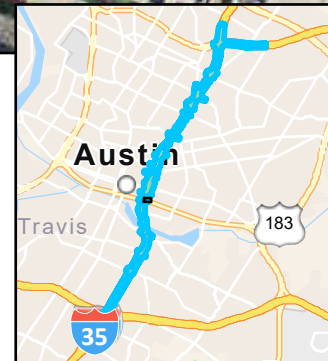

- APE
- NRHP Boundary
- Parcel Boundary (Travis CAD)
- Existing ROW (TxDOT)

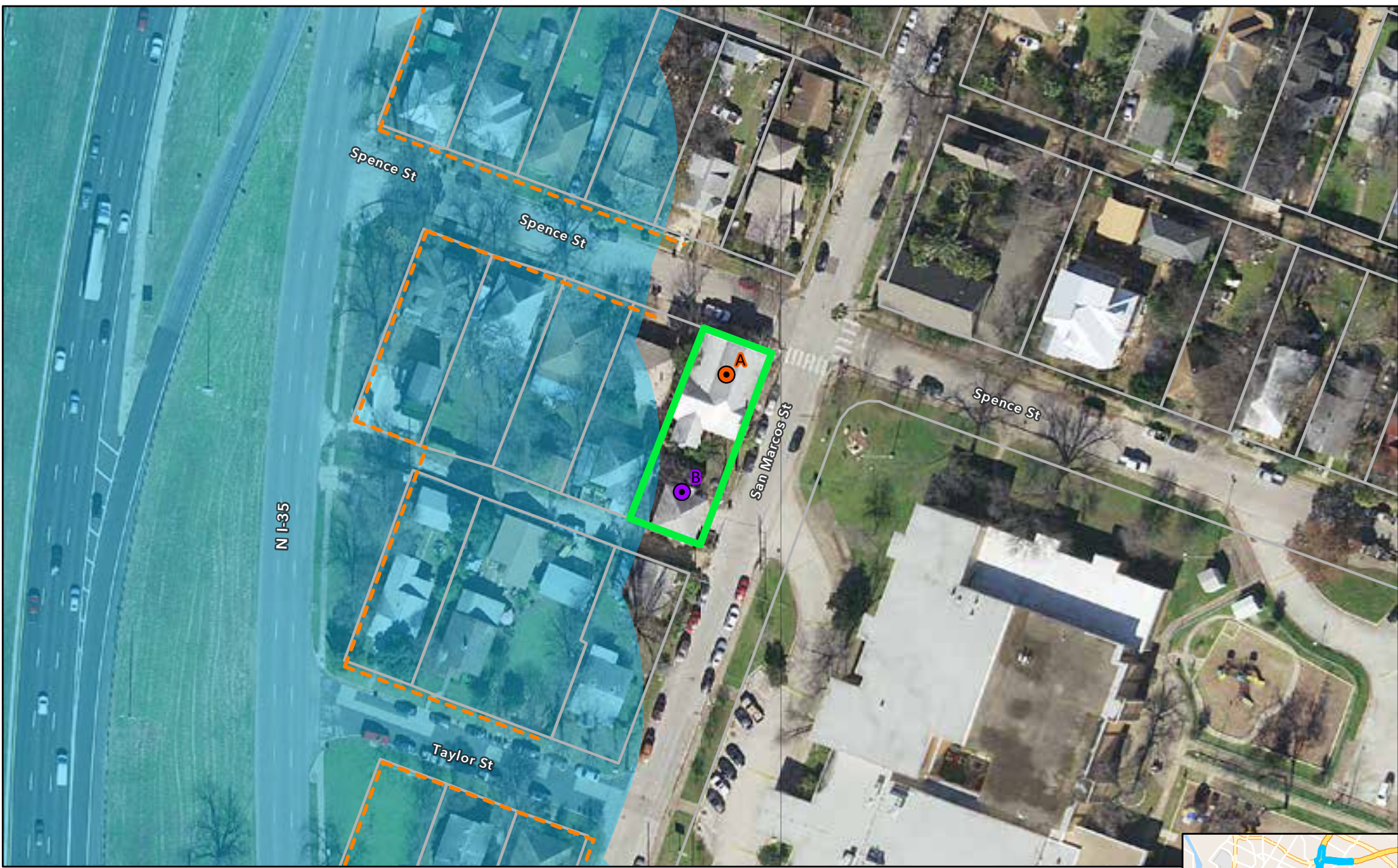
*No New ROW is Proposed in this Location

NRHP Eligibility






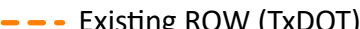
- Eligible; Contributing

*Resource Name: House
Resource Number: 413*



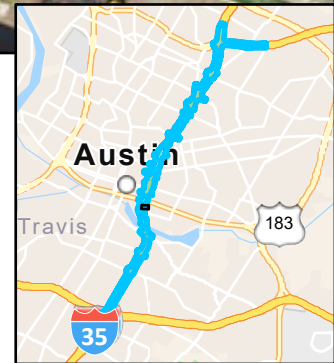



**NRHP Boundary Map
I-35 Capital Express Central
Reconnaissance Survey
CSJ: 0015-13-388**

- | | |
|------------------------------------------------------------------------------------------------------------------|-----------------------------------------------------------------------------------------------------|
|  APE | NRHP Eligibility |
|  NRHP Boundary |  Contributing |
|  Parcel Boundary (Travis CAD) |  Noncontributing |
|  Existing ROW (TxDOT) | |

*No New ROW is Proposed in this Location

Resource Name: Bonugli Grocery Store
Resource Number: 437

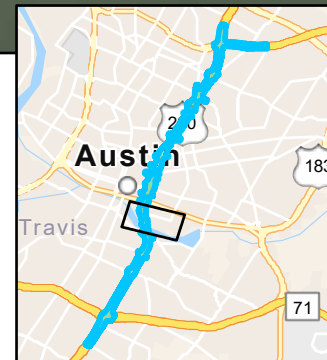


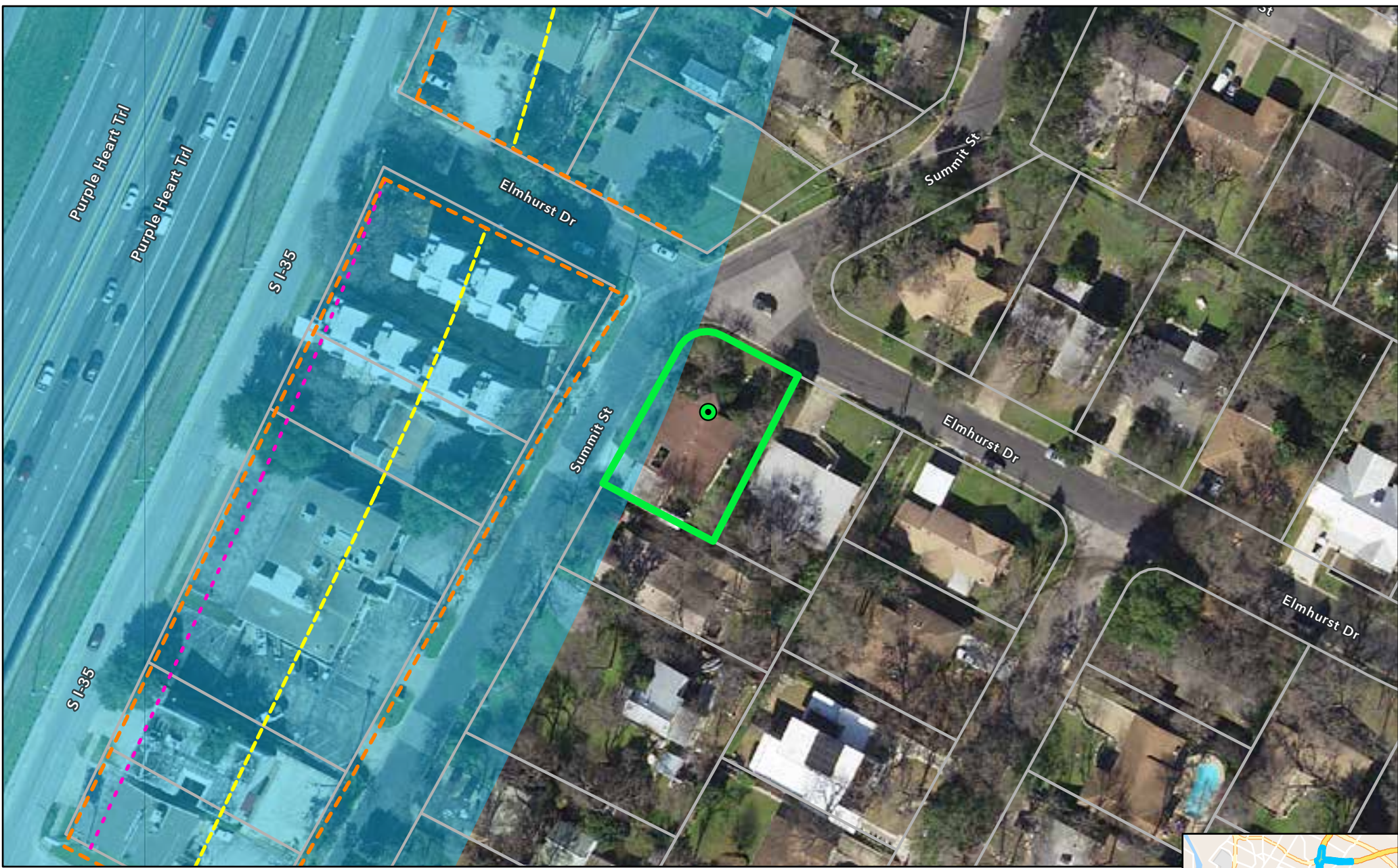


NRHP Boundary Map
I-35 Capital Express Central
Intensive Survey
CSJ: 0015-13-388








- Existing ROW (TxDOT)
- Proposed New ROW (Alt 2) (TxDOT)
- Proposed New ROW (Modified Alt 3) (TxDOT)
- Temporary Construction Easement
- Parcel Boundary (Travis CAD)
- Area of Potential Effects
- NRHP Boundary
- NRHP Eligibility**
- Contributing
- Noncontributing
- Ann and Roy Butler Hike and Bike Trail

Resource Name: *Town Lake Park System*
 (Waller Creek to Fiesta Gardens)
 Resource Number: 462

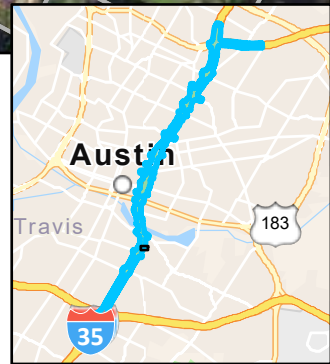



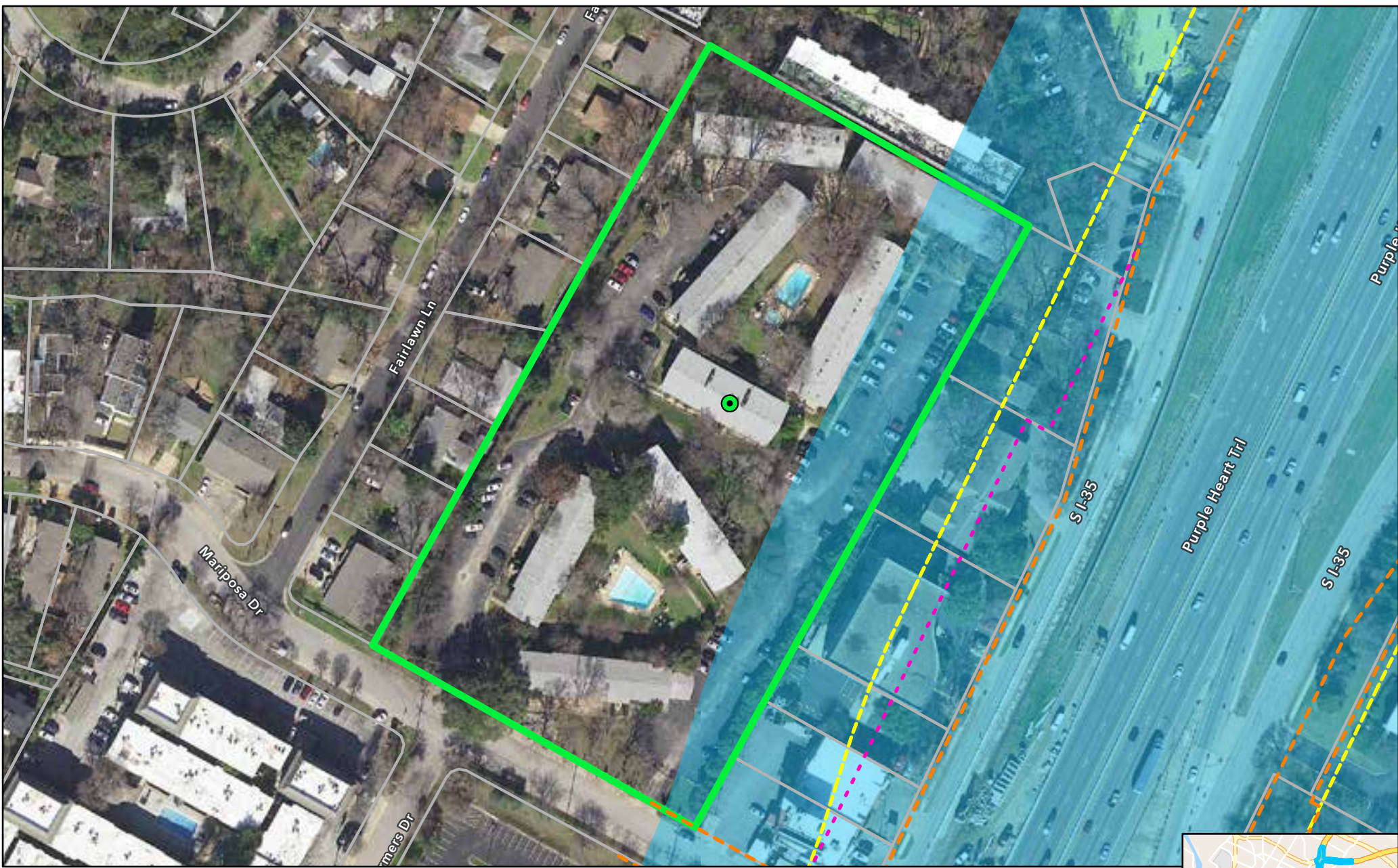


NRHP Boundary Map
I-35 Capital Express Central
Reconnaissance Survey
CSJ: 0015-13-388








- | | | | |
|--------------------------------------------------------------------------------------|-------------------------------------------|--------------------------------------------------------------------------------------|----------|
|  | APE | NRHP Eligibility | |
|  | NRHP Boundary |  | Eligible |
|  | Parcel Boundary (Travis CAD) | | |
|  | Existing ROW (TxDOT) | | |
|  | Proposed New ROW (Alt 2) (TxDOT) | | |
|  | Proposed New ROW (Modified Alt 3) (TxDOT) | | |

Resource Name: House
Resource Number: 496

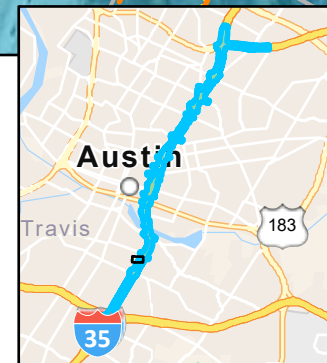





**NRHP Boundary Map
I-35 Capital Express Central
Reconnaissance Survey
CSJ: 0015-13-388**








- | | |
|--------------------------------------------------------------------------------------------------------------------------------|----------------------------------------------------------------------------------------------|
|  APE | NRHP Eligibility |
|  NRHP Boundary |  Eligible |
|  Parcel Boundary (Travis CAD) | |
|  Existing ROW (TxDOT) | |
|  Proposed New ROW (Alt 2) (TxDOT) | |
|  Proposed New ROW (Modified Alt 3) (TxDOT) | |

Resource Name: Travis Green
Apartments
Resource Number: 513

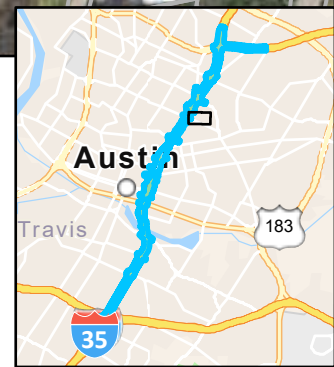





NRHP Boundary Map
I-35 Capital Express Central
Reconnaissance Survey
CSJ: 0015-13-388








- | | | | | | |
|-------------------------------------------------------------------------------------|-------------------------------------------|-------------------------------------------------------------------------------------|---------------|--------------------------------------------------------------------------------------|------------------|
|  | APE |  | NRHP Boundary |  | NRHP Eligibility |
|  | Parcel Boundary (Travis CAD) | | | | Contributing |
|  | Existing ROW (TxDOT) | | | | |
|  | Proposed New ROW (Alt 2) (TxDOT) | | | | |
|  | Proposed New ROW (Modified Alt 3) (TxDOT) | | | | |

*Resource Name: Delwood
Duplex Historic District*

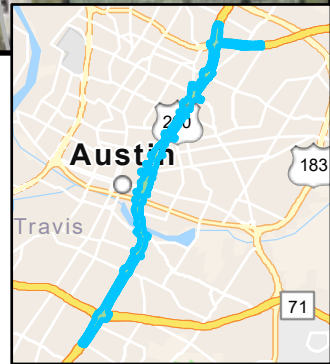



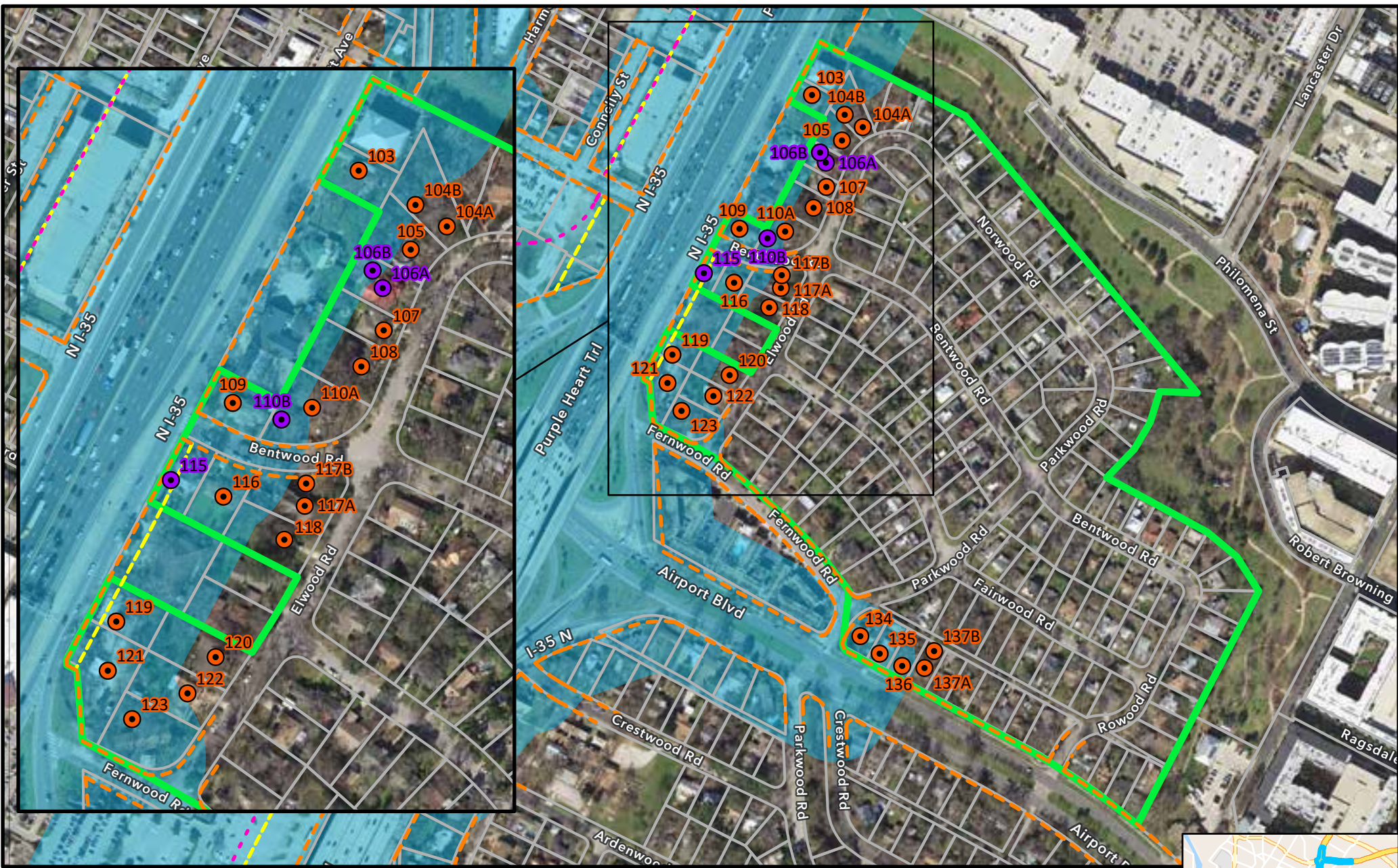


NRHP Boundary Map
I-35 Capital Express Central
Reconnaissance Survey
CSJ: 0015-13-388









- | | |
|-------------------------------------------------------------------------------------------------------------------------------|---------------------------------------------------------------------------------------------------|
|  APE | NRHP Eligibility |
|  NRHP Boundary |  Contributing |
|  Parcel Boundary (Travis CAD) | |
|  Existing ROW (TxDOT) | |
|  Proposed New ROW (Alt 2) (TxDOT) | |
|  Proposed New ROW (Modified Alt 3) (TxDOT) | |

Resource Name: *Delwood I
Historic District*

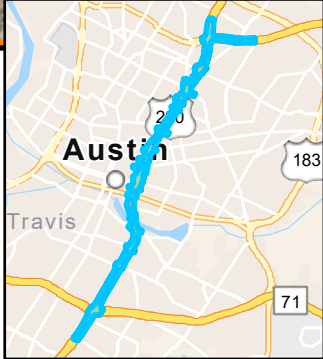





NRHP Boundary Map
I-35 Capital Express Central
Reconnaissance Survey
CSJ: 0015-13-388

- | | |
|-------------------------------------------------------------------------------------------------------------------------------|------------------------------------------------------------------------------------------------------|
|  APE | NRHP Eligibility |
|  NRHP Boundary |  Contributing |
|  Parcel Boundary (Travis CAD) |  Noncontributing |
|  Existing ROW (TxDOT) | |
|  Proposed New ROW (Alt 2) (TxDOT) | |
|  Proposed New ROW (Modified Alt 3) (TxDOT) | |

Resource Name: Delwood II
 Historic District





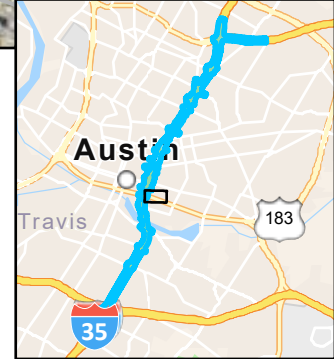
NRHP Boundary Map
I-35 Capital Express Central
Reconnaissance Survey
CSJ: 0015-13-388

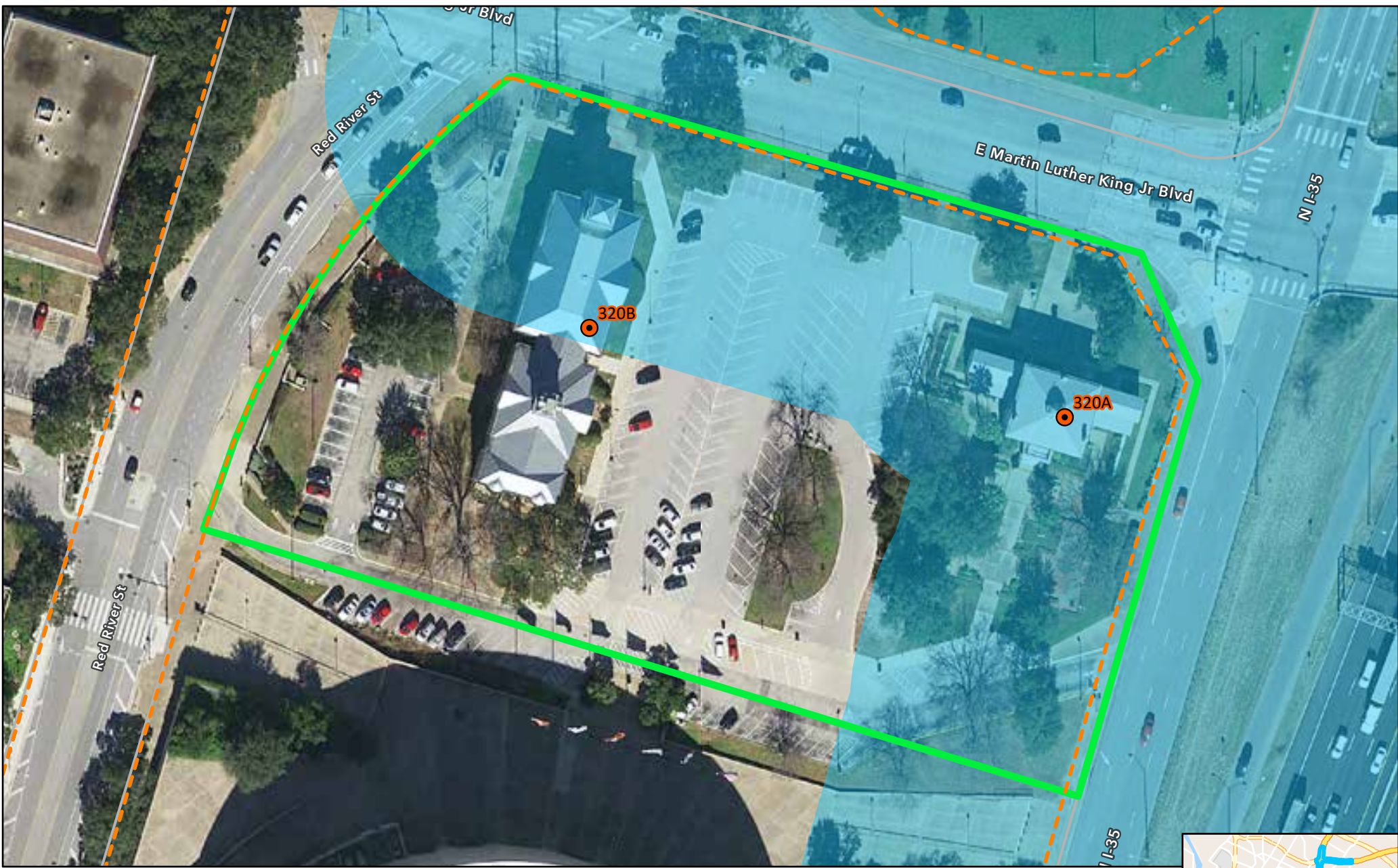
- APE
- NRHP Boundary
- Parcel Boundary (Travis CAD)
- Existing ROW (TxDOT)

*No New ROW is Proposed in this Location

- NRHP Eligibility**
- Eligible; Contributing
 - Contributing
 - Noncontributing

Resource Name: East 2nd and 3rd Streets Historic District





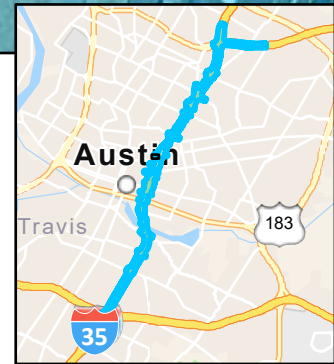

**NRHP Boundary Map
I-35 Capital Express Central
Reconnaissance Survey
CSJ: 0015-13-388**

- APE
- NRHP Boundary
- Parcel Boundary (Travis CAD)
- Existing ROW (TxDOT)

*No New ROW is Proposed in this Location









- NRHP Eligibility**
- Contributing

*Resource Name: Little
Campus Historic District*

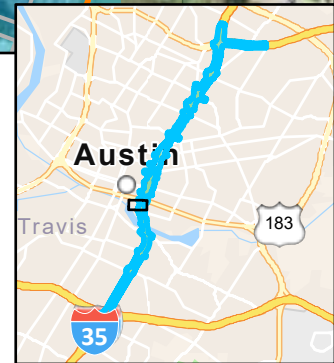



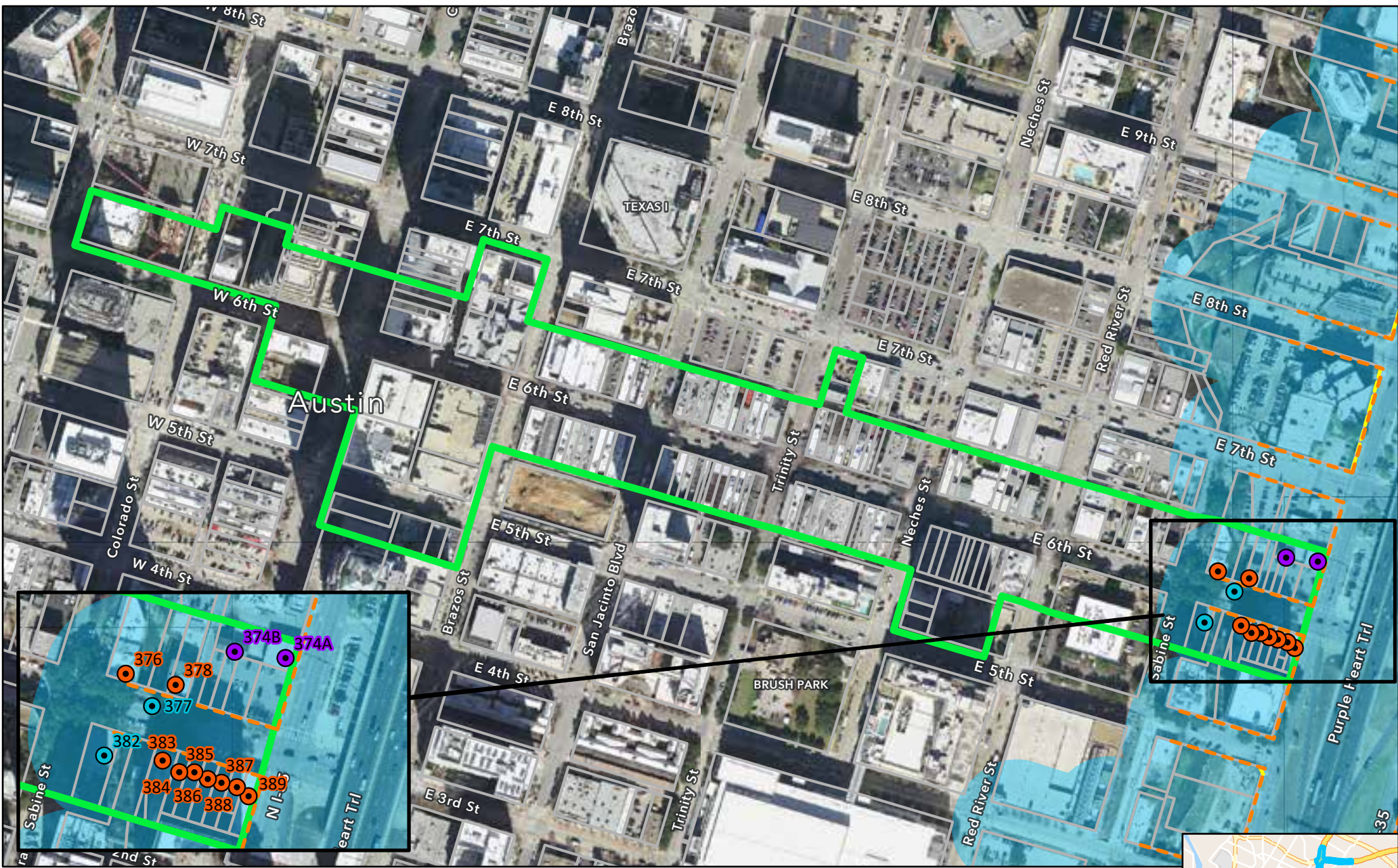


**NRHP Boundary Map
I-35 Capital Express Central
Reconnaissance Survey
CSJ: 0015-13-388**

- | | |
|-------------------------------------------------------------------------------------------------------------------------------|------------------------------------------------------------------------------------------------------|
|  APE | NRHP Eligibility |
|  NRHP Boundary |  Contributing |
|  Parcel Boundary (Travis CAD) |  Noncontributing |
|  Existing ROW (TxDOT) | |
|  Proposed New ROW (Alt 2) (TxDOT) | |
|  Proposed New ROW (Modified Alt 3) (TxDOT) | |

*Resource Name: Rainey Street
Historic District*

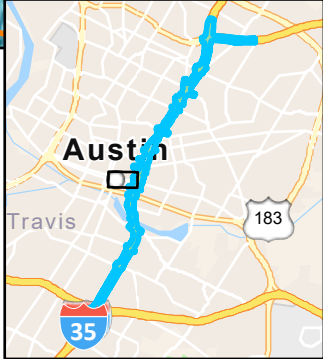


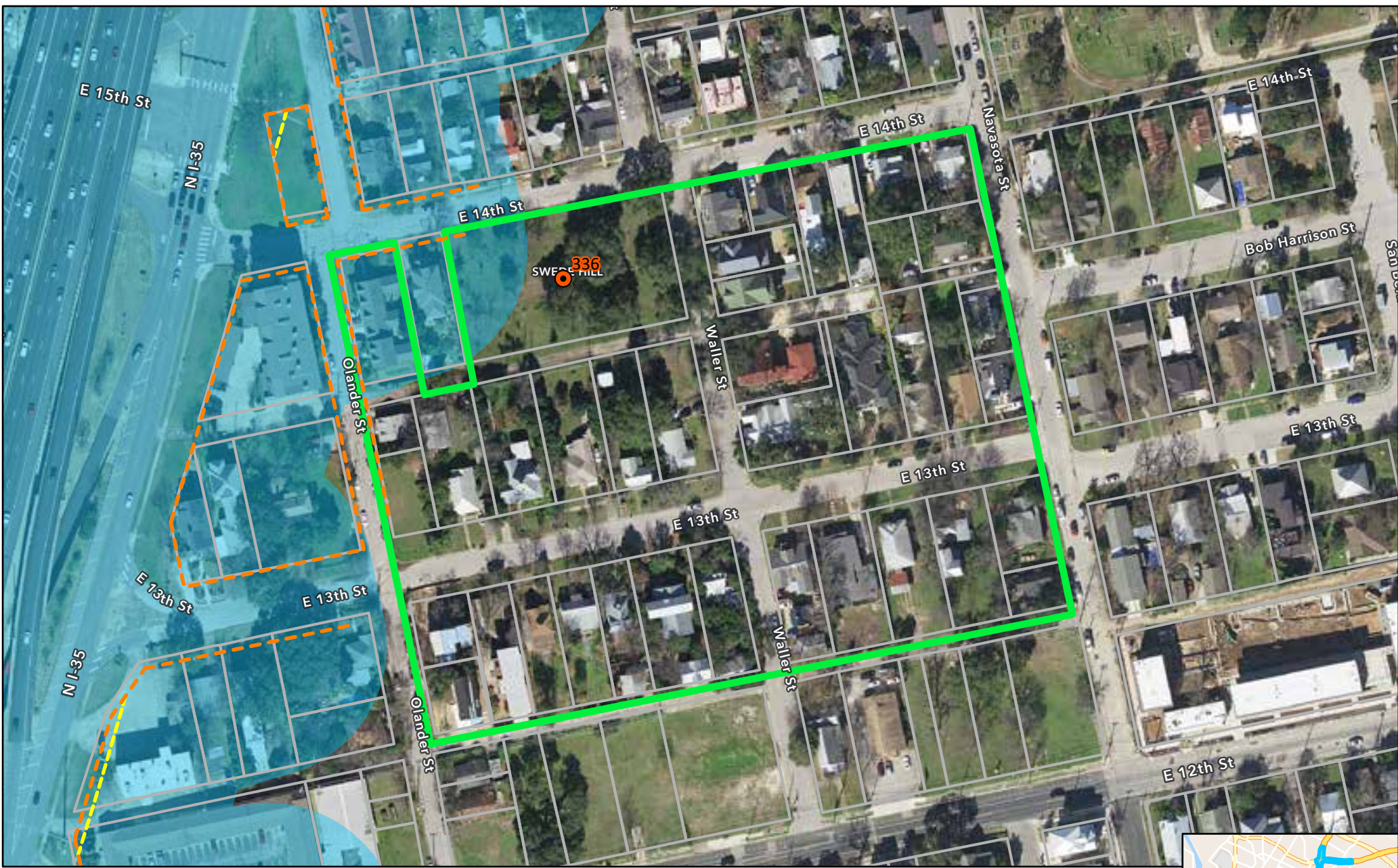


NRHP Boundary Map
I-35 Capital Express Central
Reconnaissance Survey
CSJ: 0015-13-388








- | | |
|-------------------------------------------|-------------------------|
| APE | NRHP Eligibility |
| NRHP Boundary | Eligible; Contributing |
| Parcel Boundary (Travis CAD) | Contributing |
| Existing ROW (TxDOT) | Noncontributing |
| Proposed New ROW (Alt 2) (TxDOT) | |
| Proposed New ROW (Modified Alt 3) (TxDOT) | |

Resource Name: Sixth Street
 Historic District

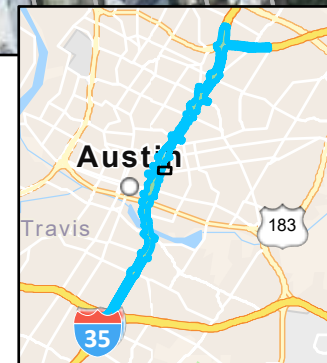



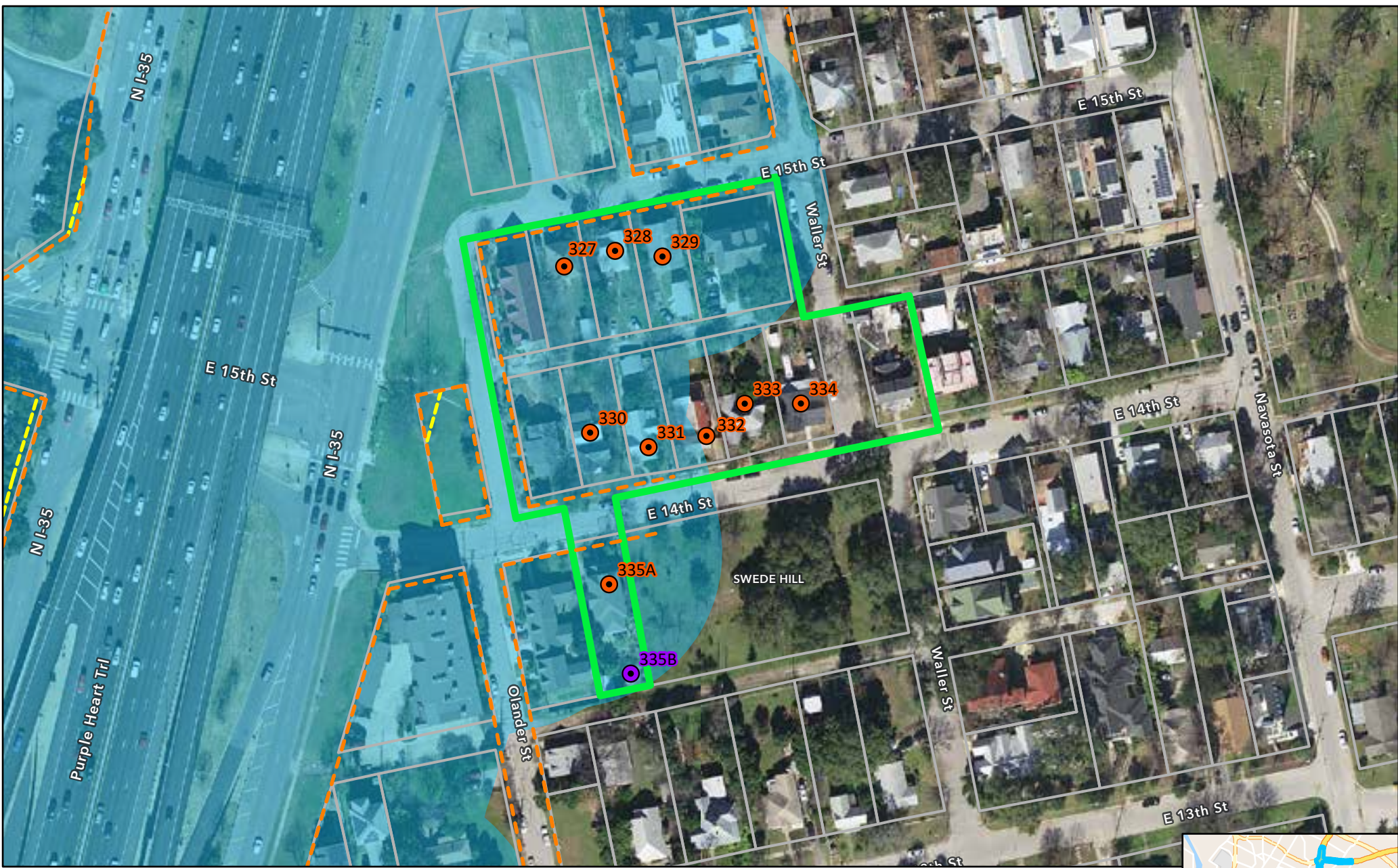


**NRHP Boundary Map
I-35 Capital Express Central
Reconnaissance Survey
CSJ: 0015-13-388**

- | | |
|-------------------------------------------------------------------------------------------------------------------------------|---------------------------------------------------------------------------------------------------|
|  APE | NRHP Eligibility |
|  NRHP Boundary |  Contributing |
|  Parcel Boundary (Travis CAD) | |
|  Existing ROW (TxDOT) | |
|  Proposed New ROW (Alt 2) (TxDOT) | |
|  Proposed New ROW (Modified Alt 3) (TxDOT) | |

*Resource Name: Swedish Hill
Historic District (Extension)*

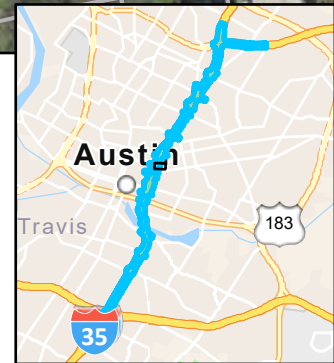



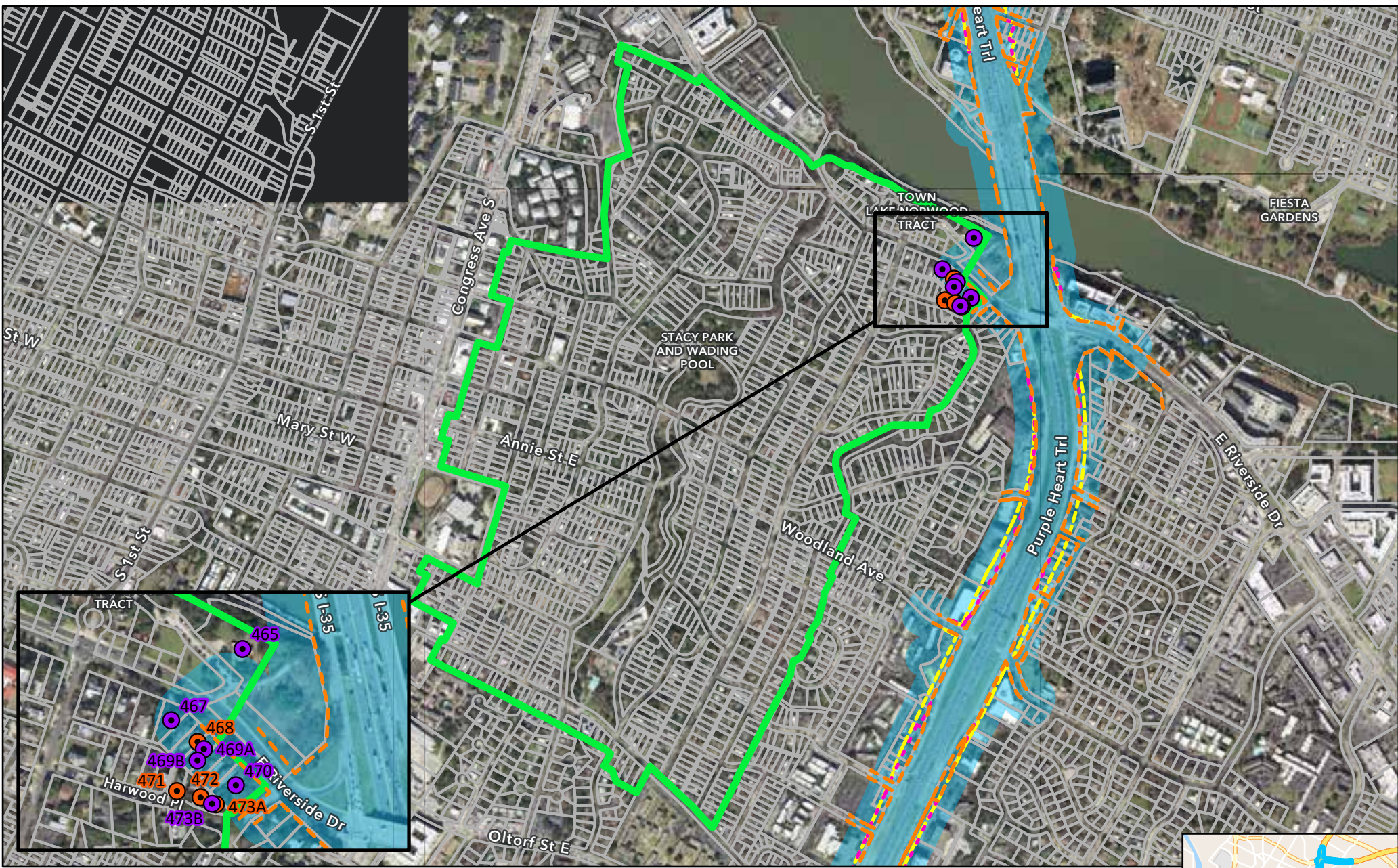


**NRHP Boundary Map
I-35 Capital Express Central
Reconnaissance Survey
CSJ: 0015-13-388**









- | | |
|-------------------------------------------|-------------------------|
| APE | NRHP Eligibility |
| NRHP Boundary | Contributing |
| Parcel Boundary (Travis CAD) | Noncontributing |
| Existing ROW (TxDOT) | |
| Proposed New ROW (Alt 2) (TxDOT) | |
| Proposed New ROW (Modified Alt 3) (TxDOT) | |

*Resource Name: Swedish Hill
Historic District*

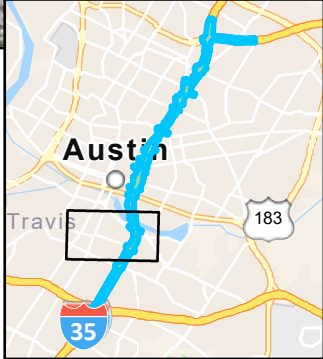
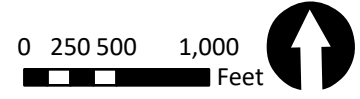


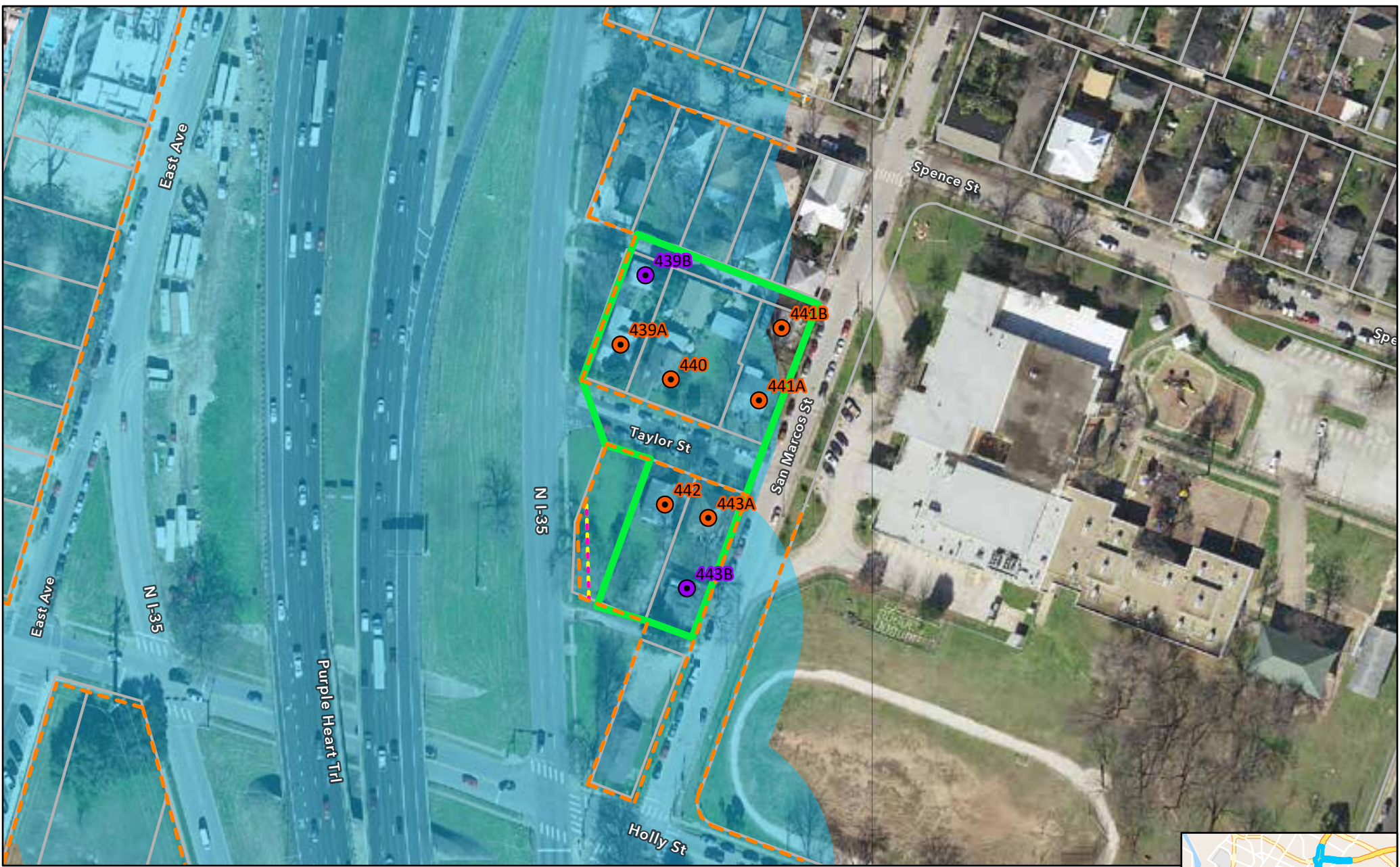


NRHP Boundary Map
I-35 Capital Express Central
Reconnaissance Survey
CSJ: 0015-13-388









- | | |
|-------------------------------------------------------------------------------------------------------------------------------|------------------------------------------------------------------------------------------------------|
|  APE | NRHP Eligibility |
|  NRHP Boundary |  Contributing |
|  Parcel Boundary (Travis CAD) |  Noncontributing |
|  Existing ROW (TxDOT) | |
|  Proposed New ROW (Alt 2) (TxDOT) | |
|  Proposed New ROW (Modified Alt 3) (TxDOT) | |

Resource Name: Travis Heights-Fairview Park Historic District

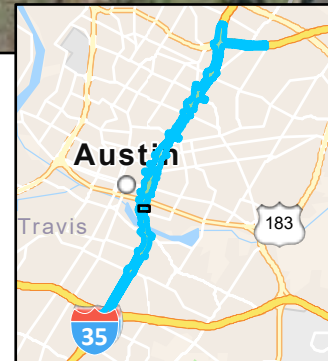



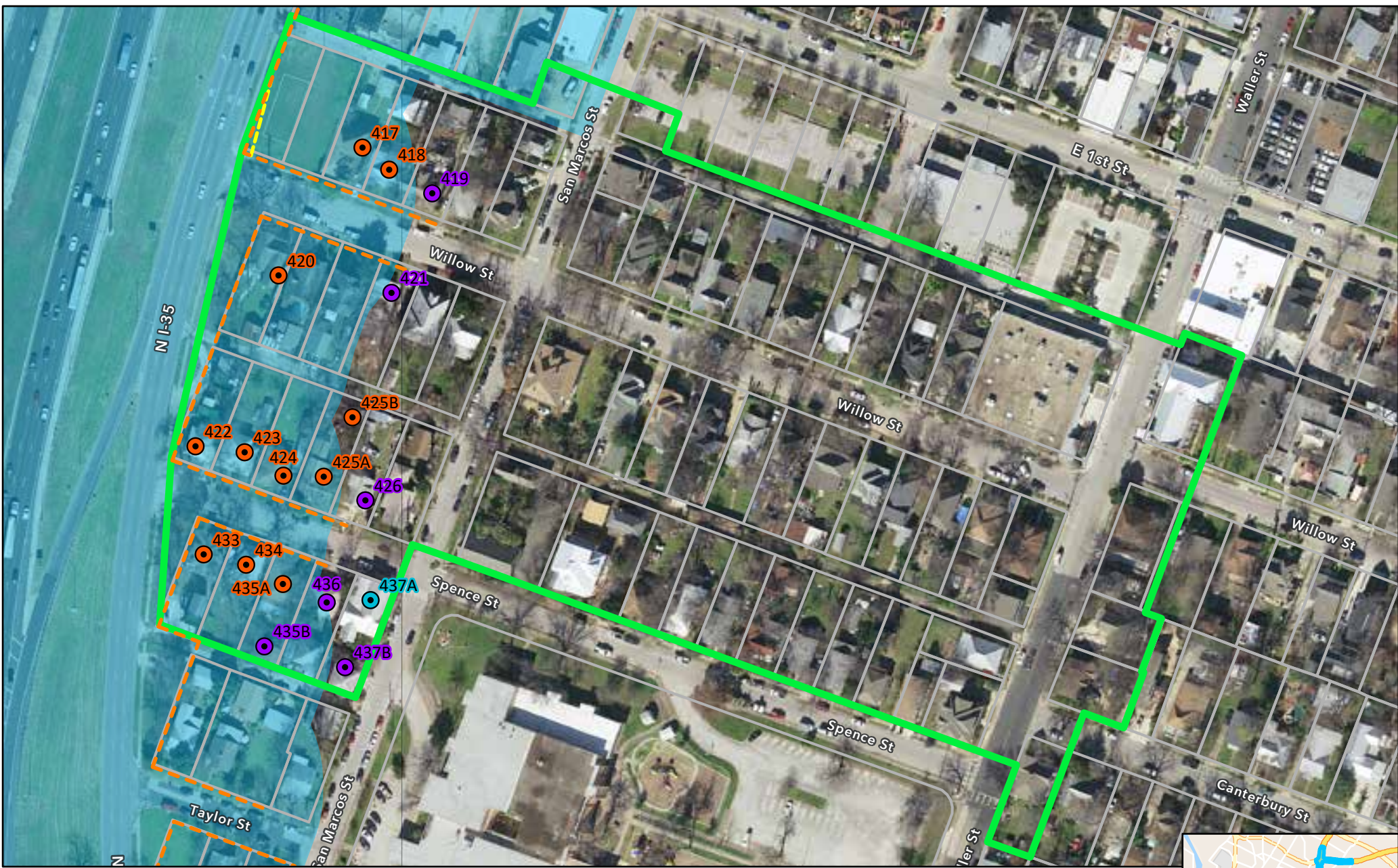


**NRHP Boundary Map
I-35 Capital Express Central
Reconnaissance Survey
CSJ: 0015-13-388**

- | | |
|-------------------------------------------------------------------------------------------------------------------------------|------------------------------------------------------------------------------------------------------|
|  APE | NRHP Eligibility |
|  NRHP Boundary |  Contributing |
|  Parcel Boundary (Travis CAD) |  Noncontributing |
|  Existing ROW (TxDOT) | |
|  Proposed New ROW (Alt 2) (TxDOT) | |
|  Proposed New ROW (Modified Alt 3) (TxDOT) | |

Resource Name: Willow-Spence Streets Historic District (Extension)

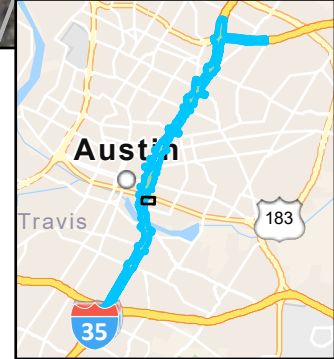




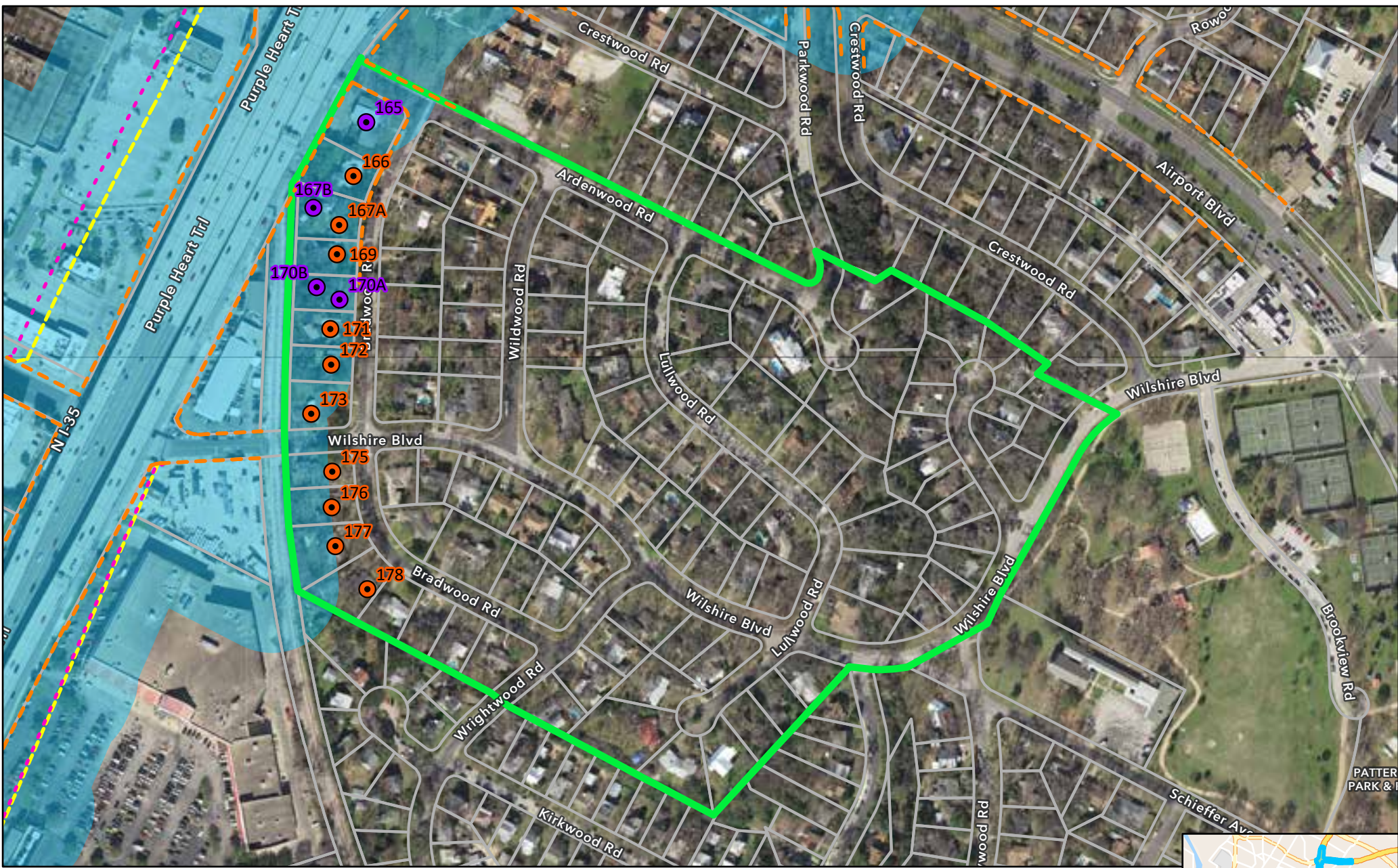
NRHP Boundary Map
I-35 Capital Express Central
Reconnaissance Survey
CSJ: 0015-13-388

- | | |
|-------------------------------------------|-------------------------|
| APE | NRHP Eligibility |
| NRHP Boundary | Eligible; Contributing |
| Parcel Boundary (Travis CAD) | Contributing |
| Existing ROW (TxDOT) | Noncontributing |
| Proposed New ROW (Alt 2) (TxDOT) | |
| Proposed New ROW (Modified Alt 3) (TxDOT) | |









Resource Name: Willow-Spence Streets Historic District



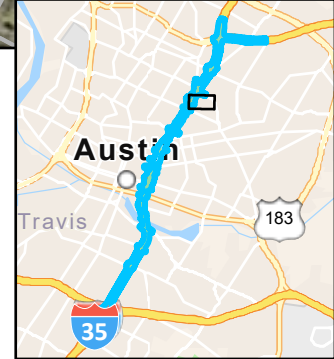
Aerial imagery: Strategic Mapping Program (StratMap), CapArea Imagery, 2019-01-29, Web.



NRHP Boundary Map
I-35 Capital Express Central
Reconnaissance Survey
CSJ: 0015-13-388

- | | |
|-------------------------------------------------------------------------------------------------------------------------------|------------------------------------------------------------------------------------------------------|
|  APE | NRHP Eligibility |
|  NRHP Boundary |  Contributing |
|  Parcel Boundary (Travis CAD) |  Noncontributing |
|  Existing ROW (TxDOT) | |
|  Proposed New ROW (Alt 2) (TxDOT) | |
|  Proposed New ROW (Modified Alt 3) (TxDOT) | |








*Resource Name: Wilshire
Historic District*



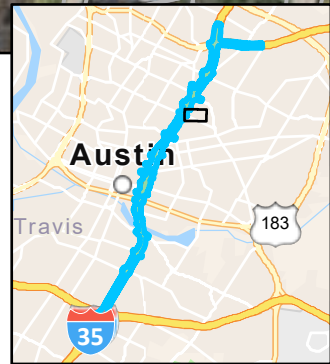

District NRHP Boundary Maps



NRHP Boundary Map
I-35 Capital Express Central
Reconnaissance Survey
CSJ: 0015-13-388








- | | | | |
|-------------------------------------------------------------------------------------|-------------------------------------------|--------------------------------------------------------------------------------------|--------------|
|  | APE | NRHP Eligibility | |
|  | NRHP Boundary |  | Contributing |
|  | Parcel Boundary (Travis CAD) | | |
|  | Existing ROW (TxDOT) | | |
|  | Proposed New ROW (Alt 2) (TxDOT) | | |
|  | Proposed New ROW (Modified Alt 3) (TxDOT) | | |

*Resource Name: Delwood
Duplex Historic District*

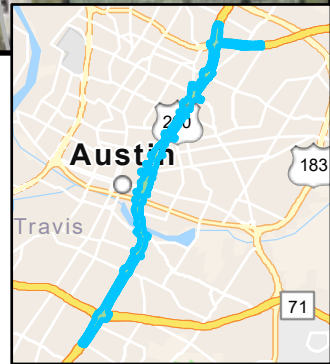





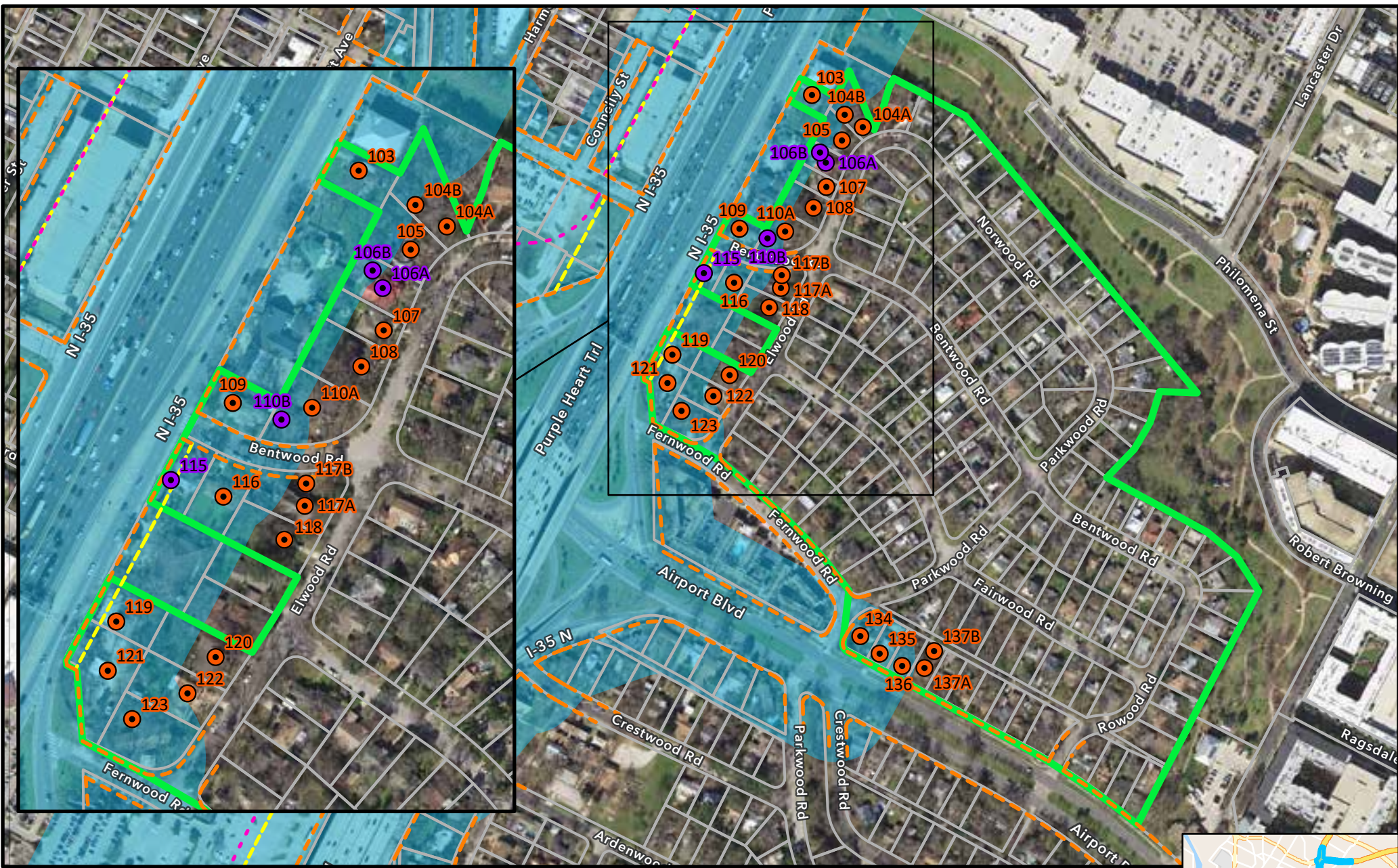
NRHP Boundary Map
I-35 Capital Express Central
Reconnaissance Survey
CSJ: 0015-13-388

- | | | | |
|-------------------------------------------------------------------------------------|-------------------------------------------|--------------------------------------------------------------------------------------|--------------|
|  | APE | NRHP Eligibility | |
|  | NRHP Boundary |  | Contributing |
|  | Parcel Boundary (Travis CAD) | | |
|  | Existing ROW (TxDOT) | | |
|  | Proposed New ROW (Alt 2) (TxDOT) | | |
|  | Proposed New ROW (Modified Alt 3) (TxDOT) | | |

Resource Name: *Delwood I Historic District*



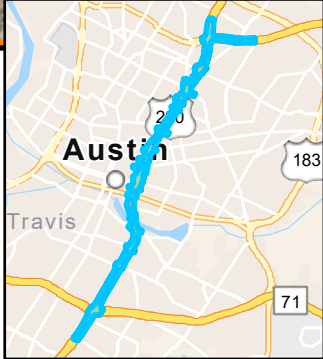

Aerial imagery: Strategic Mapping Program (StratMap), CapArea Imagery, 2019-01-29, Web.



NRHP Boundary Map
I-35 Capital Express Central
Reconnaissance Survey
CSJ: 0015-13-388

- | | |
|-------------------------------------------|-------------------------|
| APE | NRHP Eligibility |
| NRHP Boundary | Contributing |
| Parcel Boundary (Travis CAD) | Noncontributing |
| Existing ROW (TxDOT) | |
| Proposed New ROW (Alt 2) (TxDOT) | |
| Proposed New ROW (Modified Alt 3) (TxDOT) | |

Resource Name: *Delwood II*
Historic District





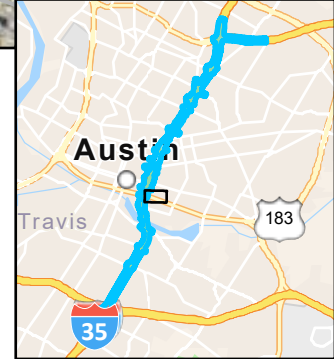
NRHP Boundary Map
I-35 Capital Express Central
Reconnaissance Survey
CSJ: 0015-13-388

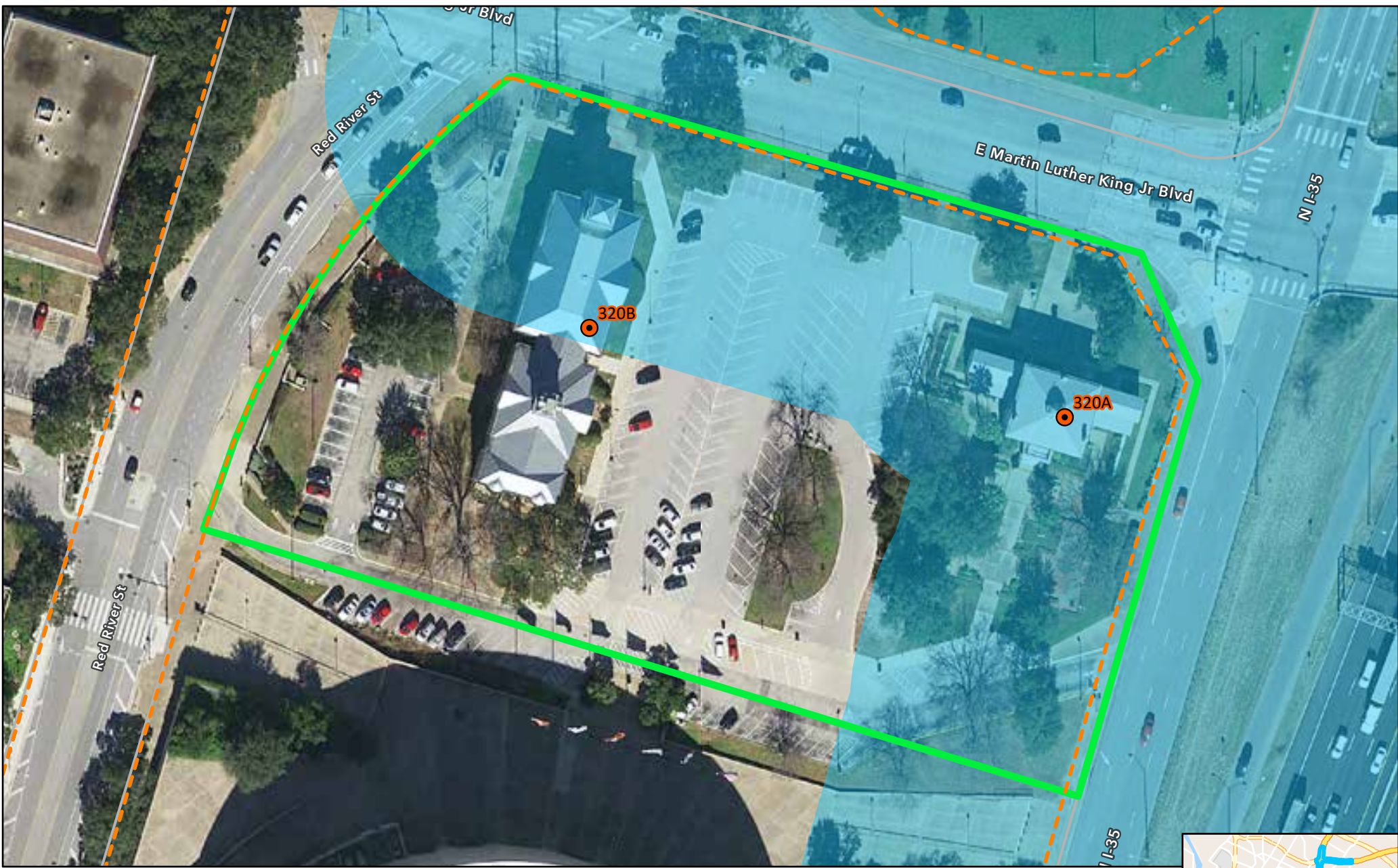
- APE
- NRHP Boundary
- Parcel Boundary (Travis CAD)
- Existing ROW (TxDOT)

*No New ROW is Proposed in this Location

- NRHP Eligibility**
- Eligible; Contributing
 - Contributing
 - Noncontributing

Resource Name: East 2nd and 3rd Streets Historic District





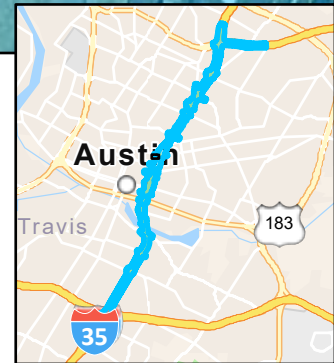

**NRHP Boundary Map
I-35 Capital Express Central
Reconnaissance Survey
CSJ: 0015-13-388**

- APE
- NRHP Boundary
- Parcel Boundary (Travis CAD)
- Existing ROW (TxDOT)

*No New ROW is Proposed in this Location









- NRHP Eligibility**
- Contributing

*Resource Name: Little
Campus Historic District*

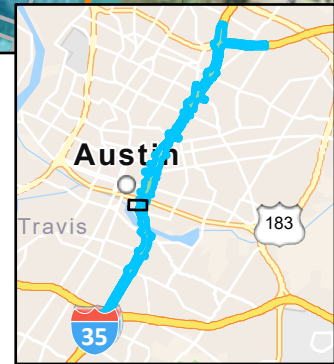



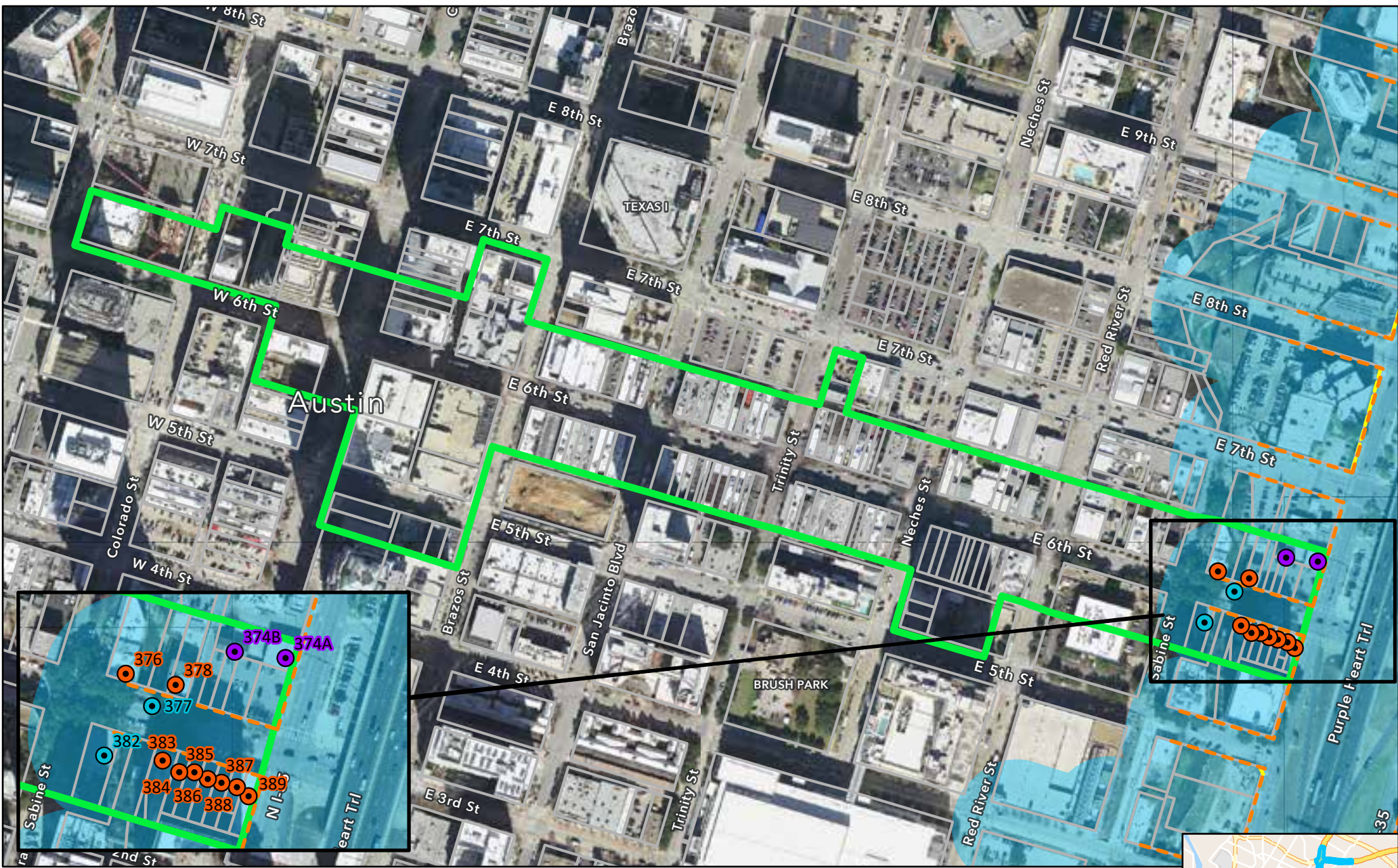


**NRHP Boundary Map
I-35 Capital Express Central
Reconnaissance Survey
CSJ: 0015-13-388**

- | | |
|-------------------------------------------------------------------------------------------------------------------------------|------------------------------------------------------------------------------------------------------|
|  APE | NRHP Eligibility |
|  NRHP Boundary |  Contributing |
|  Parcel Boundary (Travis CAD) |  Noncontributing |
|  Existing ROW (TxDOT) | |
|  Proposed New ROW (Alt 2) (TxDOT) | |
|  Proposed New ROW (Modified Alt 3) (TxDOT) | |

*Resource Name: Rainey Street
Historic District*

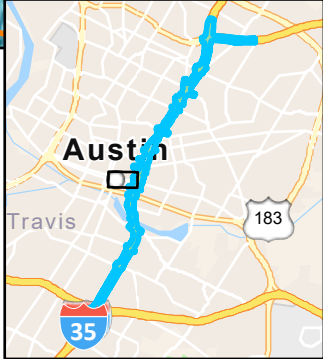


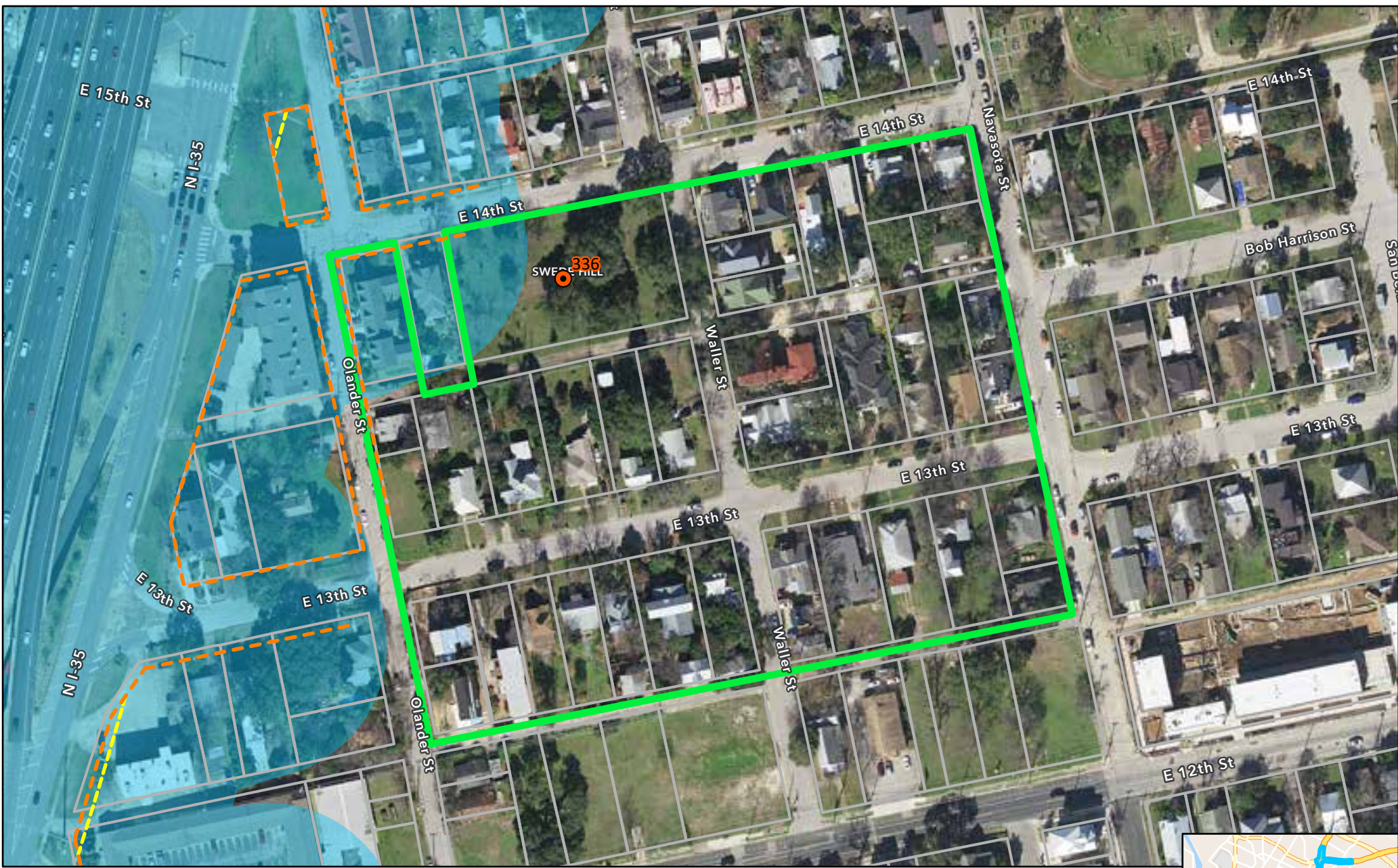


**NRHP Boundary Map
I-35 Capital Express Central
Reconnaissance Survey
CSJ: 0015-13-388**








- | | |
|-------------------------------------------|-------------------------|
| APE | NRHP Eligibility |
| NRHP Boundary | Eligible; Contributing |
| Parcel Boundary (Travis CAD) | Contributing |
| Existing ROW (TxDOT) | Noncontributing |
| Proposed New ROW (Alt 2) (TxDOT) | |
| Proposed New ROW (Modified Alt 3) (TxDOT) | |

Resource Name: Sixth Street
Historic District

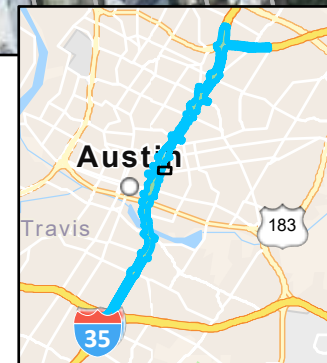



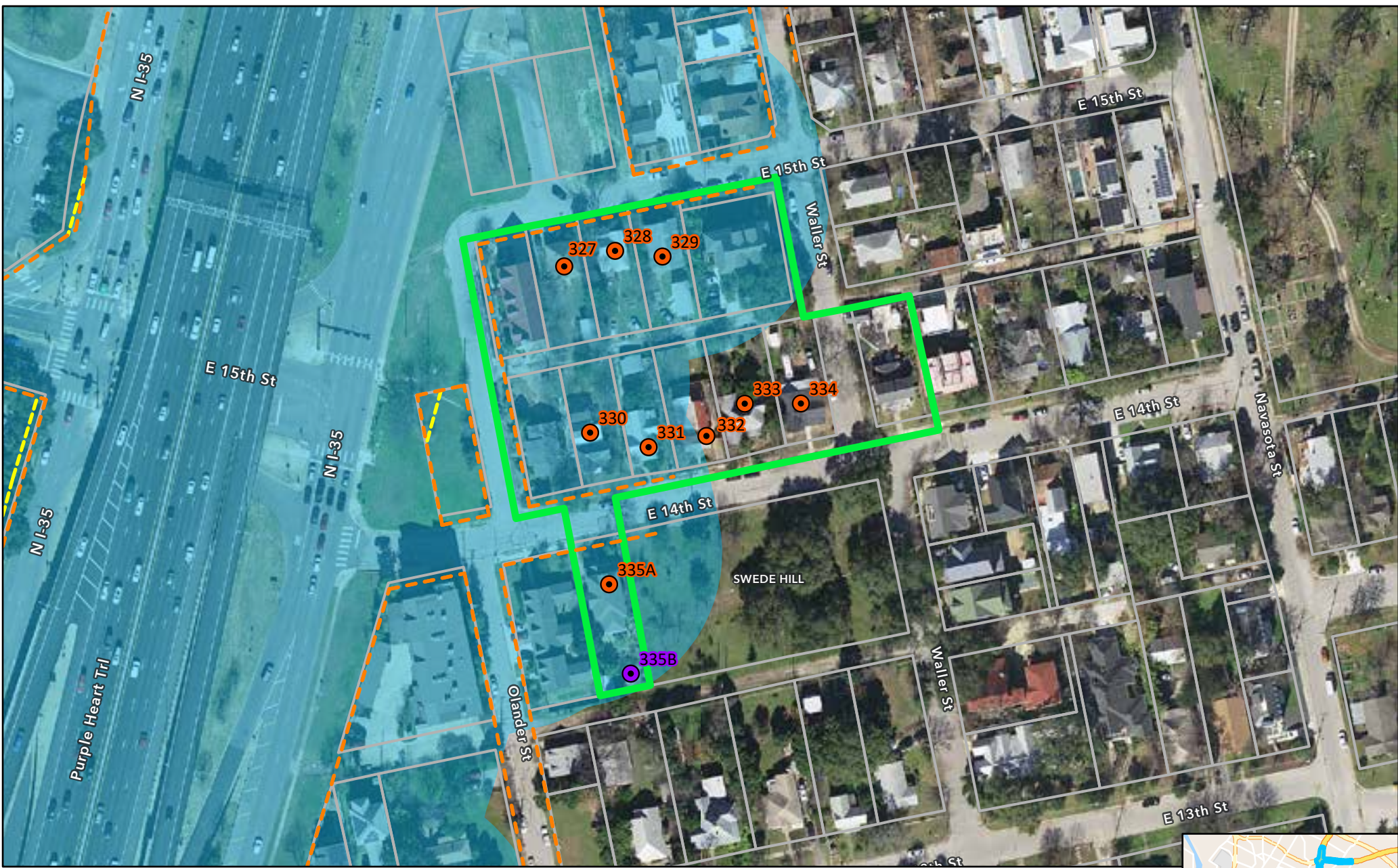


NRHP Boundary Map
I-35 Capital Express Central
Reconnaissance Survey
CSJ: 0015-13-388









- | | |
|-------------------------------------------------------------------------------------------------------------------------------|---------------------------------------------------------------------------------------------------|
|  APE | NRHP Eligibility |
|  NRHP Boundary |  Contributing |
|  Parcel Boundary (Travis CAD) | |
|  Existing ROW (TxDOT) | |
|  Proposed New ROW (Alt 2) (TxDOT) | |
|  Proposed New ROW (Modified Alt 3) (TxDOT) | |

*Resource Name: Swedish Hill
Historic District (Extension)*

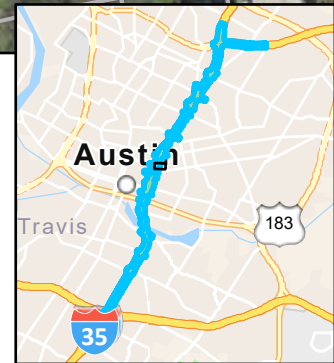



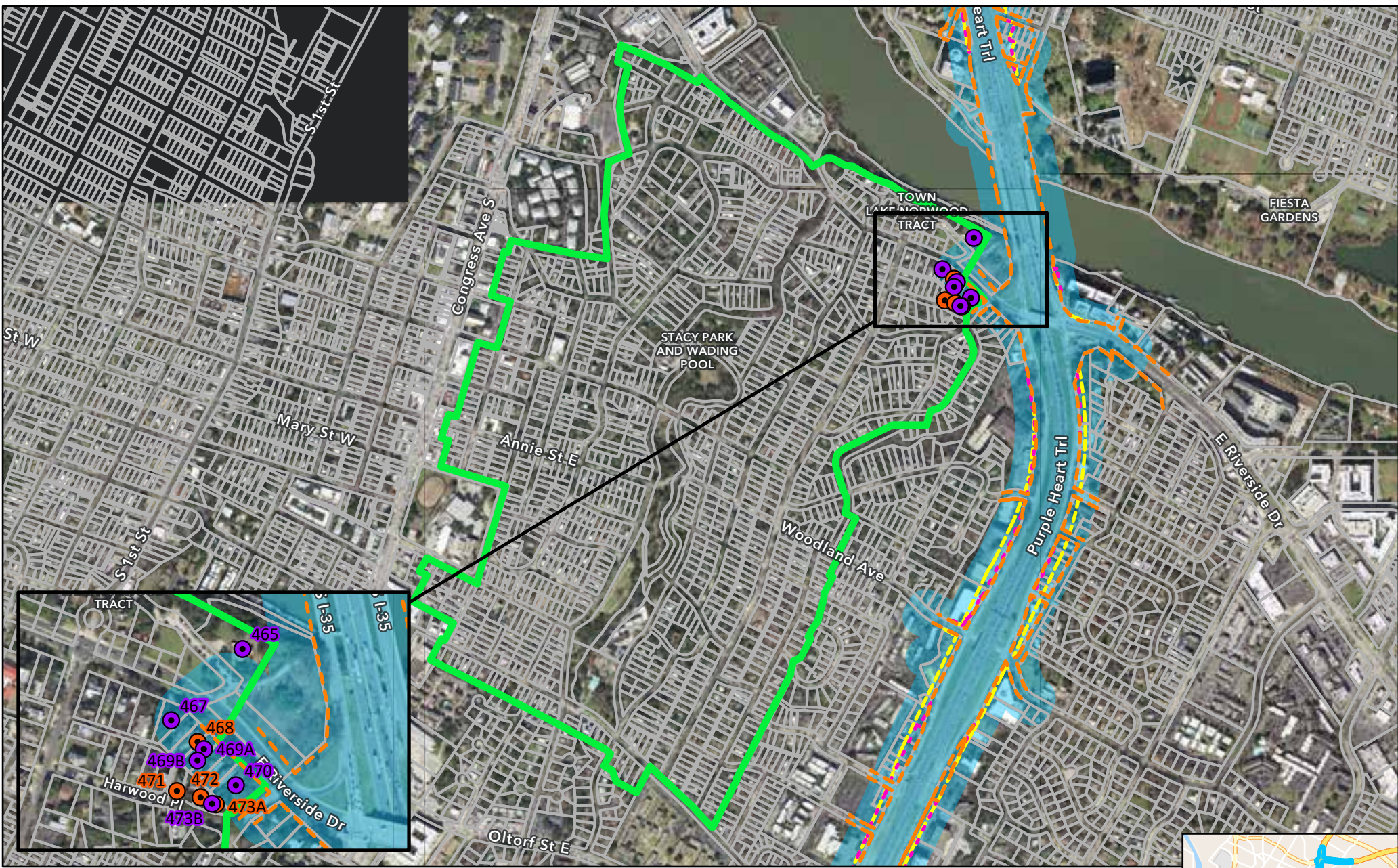


**NRHP Boundary Map
I-35 Capital Express Central
Reconnaissance Survey
CSJ: 0015-13-388**









- | | |
|-------------------------------------------------------------------------------------------------------------------------------|------------------------------------------------------------------------------------------------------|
|  APE | NRHP Eligibility |
|  NRHP Boundary |  Contributing |
|  Parcel Boundary (Travis CAD) |  Noncontributing |
|  Existing ROW (TxDOT) | |
|  Proposed New ROW (Alt 2) (TxDOT) | |
|  Proposed New ROW (Modified Alt 3) (TxDOT) | |

*Resource Name: Swedish Hill
Historic District*

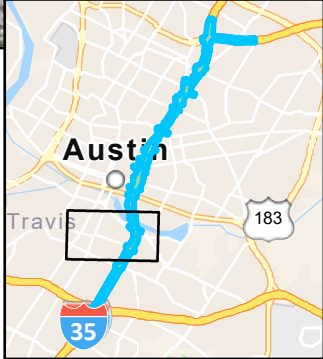
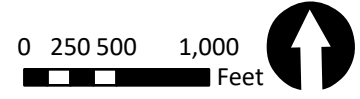


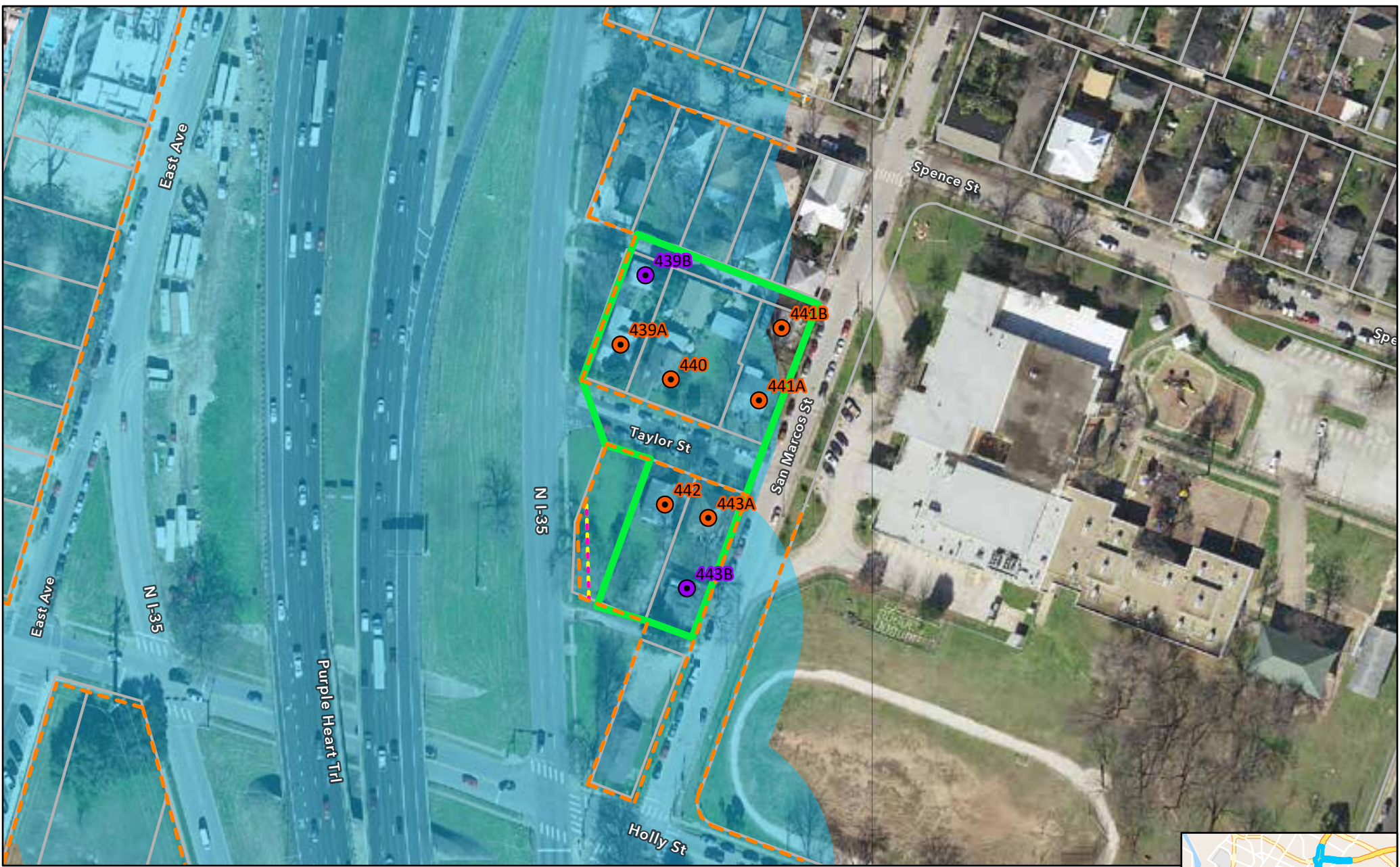


NRHP Boundary Map
I-35 Capital Express Central
Reconnaissance Survey
CSJ: 0015-13-388









- | | |
|-------------------------------------------------------------------------------------------------------------------------------|------------------------------------------------------------------------------------------------------|
|  APE | NRHP Eligibility |
|  NRHP Boundary |  Contributing |
|  Parcel Boundary (Travis CAD) |  Noncontributing |
|  Existing ROW (TxDOT) | |
|  Proposed New ROW (Alt 2) (TxDOT) | |
|  Proposed New ROW (Modified Alt 3) (TxDOT) | |

Resource Name: Travis Heights-Fairview Park Historic District

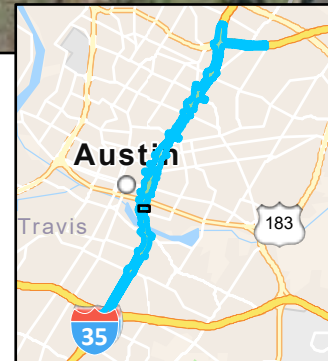



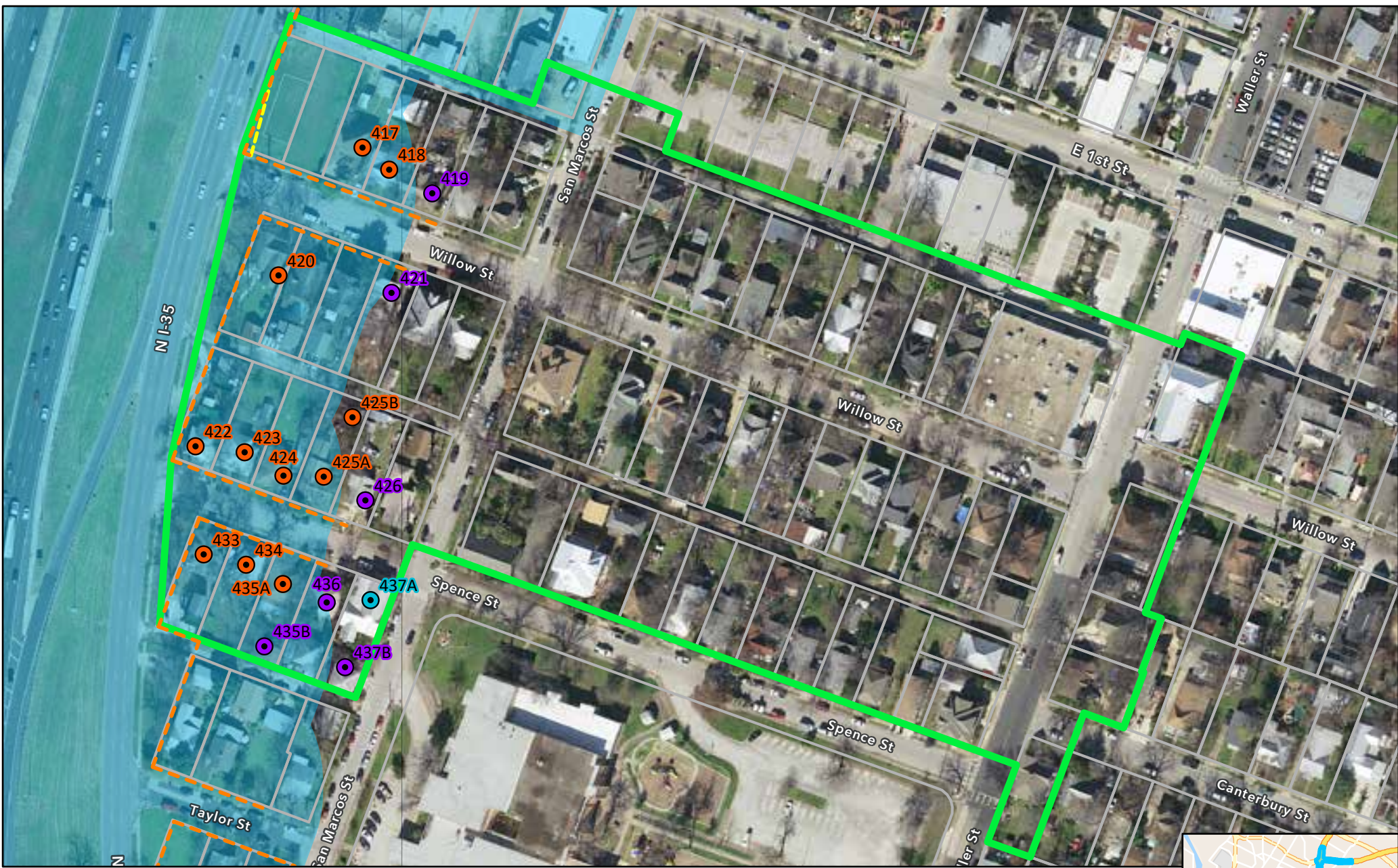


**NRHP Boundary Map
I-35 Capital Express Central
Reconnaissance Survey
CSJ: 0015-13-388**










- | | |
|-------------------------------------------------------------------------------------------------------------------------------|------------------------------------------------------------------------------------------------------|
|  APE | NRHP Eligibility |
|  NRHP Boundary |  Contributing |
|  Parcel Boundary (Travis CAD) |  Noncontributing |
|  Existing ROW (TxDOT) | |
|  Proposed New ROW (Alt 2) (TxDOT) | |
|  Proposed New ROW (Modified Alt 3) (TxDOT) | |

Resource Name: Willow-Spence Streets Historic District (Extension)

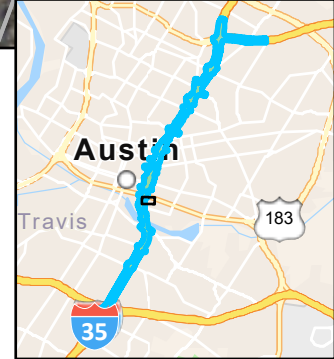





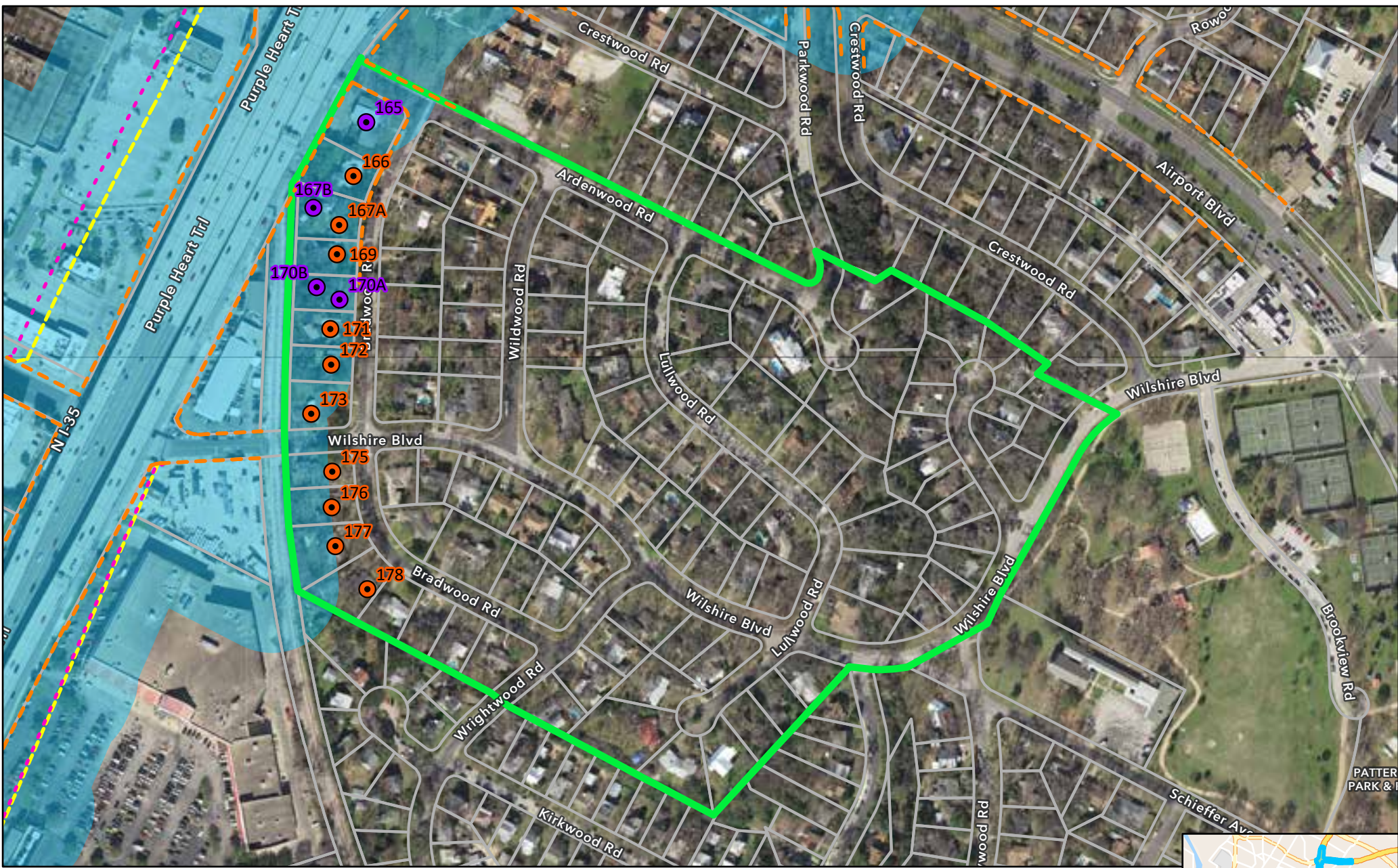
NRHP Boundary Map
I-35 Capital Express Central
Reconnaissance Survey
CSJ: 0015-13-388

- | | |
|-------------------------------------------------------------------------------------------------------------------------------|-------------------------------------------------------------------------------------------------------------|
|  APE | NRHP Eligibility |
|  NRHP Boundary |  Eligible; Contributing |
|  Parcel Boundary (Travis CAD) |  Contributing |
|  Existing ROW (TxDOT) |  Noncontributing |
|  Proposed New ROW (Alt 2) (TxDOT) | |
|  Proposed New ROW (Modified Alt 3) (TxDOT) | |

Resource Name: Willow-Spence Streets Historic District



Aerial imagery: Strategic Mapping Program (StratMap), CapArea Imagery, 2019-01-29, Web.



NRHP Boundary Map
I-35 Capital Express Central
Reconnaissance Survey
CSJ: 0015-13-388

- | | |
|-------------------------------------------|-------------------------|
| APE | NRHP Eligibility |
| NRHP Boundary | Contributing |
| Parcel Boundary (Travis CAD) | Noncontributing |
| Existing ROW (TxDOT) | |
| Proposed New ROW (Alt 2) (TxDOT) | |
| Proposed New ROW (Modified Alt 3) (TxDOT) | |

*Resource Name: Wilshire
Historic District*

