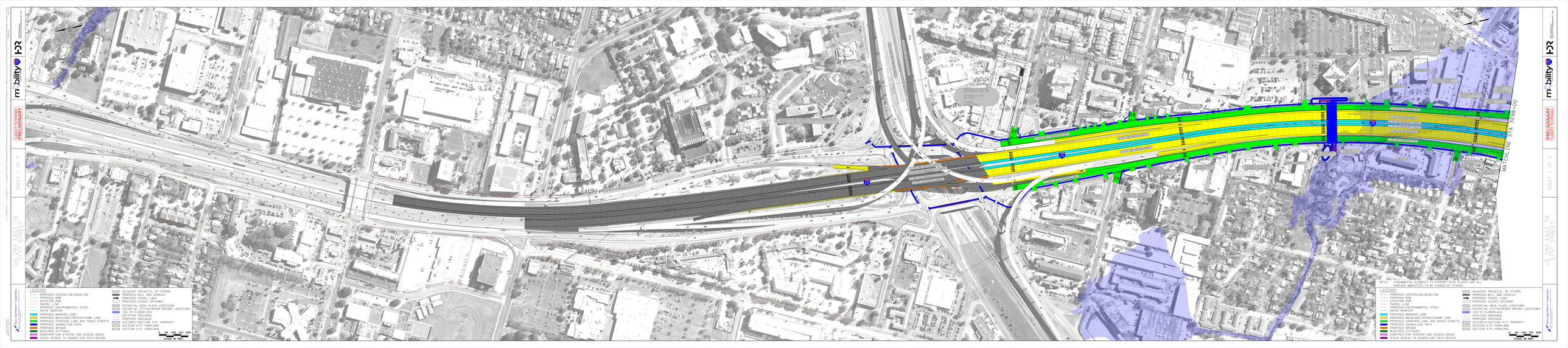
SUBJECT TO CHANGE
PRELIMINARY
SHEET 1 OF 7
US 290 EAST TO 51ST STREET
MATTHEW DUDDEN
SUPERVISING ENGINEER
LICENSED PROFESSIONAL ENGINEER
STATE OF TEXAS
DATE: 12/31/2020
LEGEND
PROPOSED CENTERLINE/BASELINE
PROPOSED ROW
EXISTING ROW
PARCEL LINE
PROPOSED ENVIRONMENTAL STUDY
EXISTING BRIDGE
PROPOSED MANAGED LANE
PROPOSED MAINLANES/BYPASS/RAMP LANE
PROPOSED FRONTAGE LANE AND CROSS STREETS
PROPOSED SHARED-USE PATH
BIKE/PED SIDEWALK
BIKE/PED SITEWORK
CONSTRUCTION STAGING AND ACCESS AREAS
STAIR ACCESS TO SHARED-USE PATH BRIDGE
ADJACENT PROJECTS, BY OTHERS
PROPOSED WELL AND OVERLAY
PROPOSED TRAFFIC SIGNAL
PROPOSED CLOSED DRIVEWAY
POTENTIAL DECK PLAZA LOCATIONS
POTENTIAL STITCH/WIDER BRIDGE LOCATIONS
100 YR FLOODPLAIN
EXISTING DRAINAGE
PROPOSED DRAINAGE
HISTORIC/SECTION 4(F) PROPERTY
SECTION 6(F) PARKLAND
SECTION 4(F) PARKLAND
0 50 100 150 200
SCALE IN FEET
NOTES: FUNDAMENTAL ELEMENTS TO SUPPORT DECK PLAZAS AND ALL
SURFACE AMENITIES TO BE FUNDED BY OTHERS.
MATTHEW LANE STA 3098+00
PRELIMINARY
SUBJECT TO CHANGE
SHEET 1 OF 7
US 290 EAST TO 51ST STREET
MATTHEW DUDDEN
SUPERVISING ENGINEER
LICENSED PROFESSIONAL ENGINEER
STATE OF TEXAS
DATE: 12/31/2020
LEGEND
PROPOSED CENTERLINE/BASELINE
PROPOSED ROW
EXISTING ROW
PARCEL LINE
PROPOSED ENVIRONMENTAL STUDY
EXISTING BRIDGE
PROPOSED MANAGED LANE
PROPOSED MAINLANES/BYPASS/RAMP LANE
PROPOSED FRONTAGE LANE AND CROSS STREETS
PROPOSED SHARED-USE PATH
BIKE/PED SIDEWALK
BIKE/PED SITEWORK
CONSTRUCTION STAGING AND ACCESS AREAS
STAIR ACCESS TO SHARED-USE PATH BRIDGE
ADJACENT PROJECTS, BY OTHERS
PROPOSED WELL AND OVERLAY
PROPOSED TRAFFIC SIGNAL
PROPOSED CLOSED DRIVEWAY
POTENTIAL DECK PLAZA LOCATIONS
POTENTIAL STITCH/WIDER BRIDGE LOCATIONS
100 YR FLOODPLAIN
EXISTING DRAINAGE
PROPOSED DRAINAGE
HISTORIC/SECTION 4(F) PROPERTY
SECTION 6(F) PARKLAND
SECTION 4(F) PARKLAND
0 50 100 150 200
SCALE IN FEET

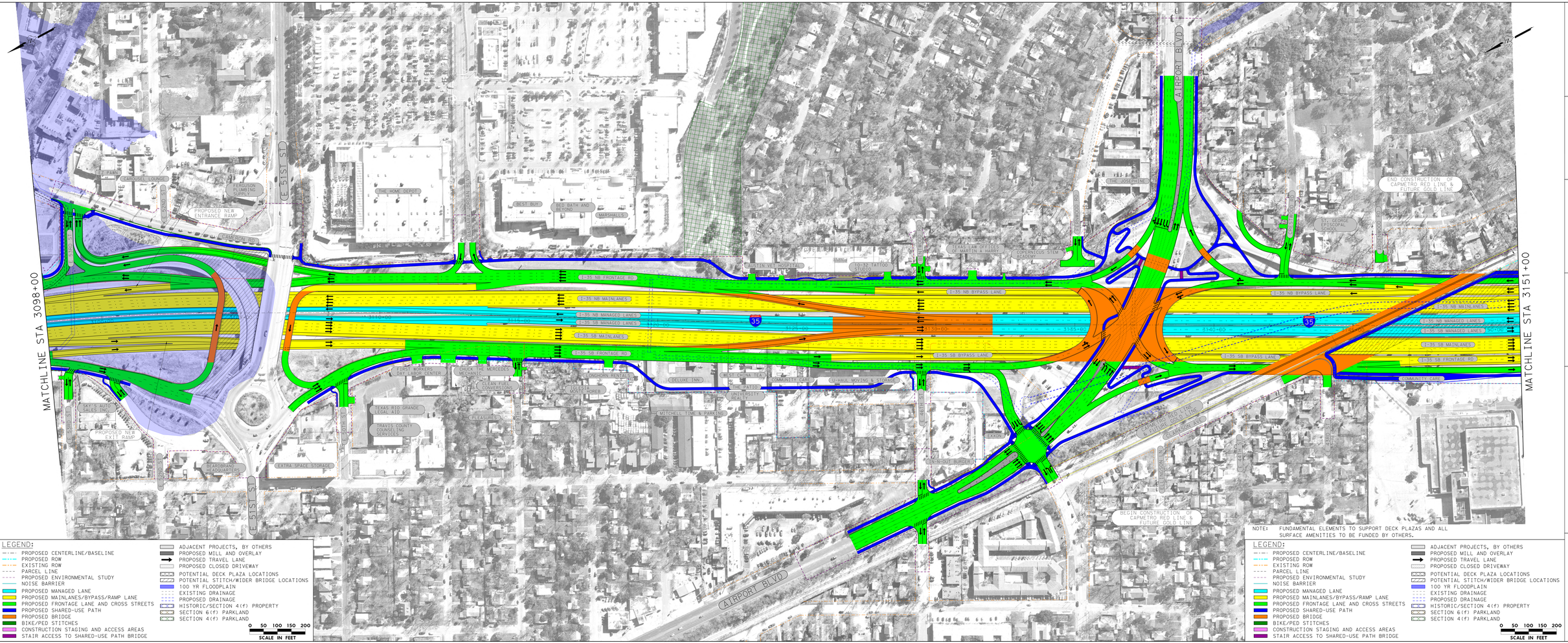

LEGEND:
PROPOSED CENTERLINE/BASELINE
PROPOSED ROW
EXISTING ROW
PARCEL LINE
PROPOSED ENVIRONMENTAL STUDY
NOISE BARRIER
PROPOSED MANAGED LANE
PROPOSED MAINLANES/BYPASS/RAMP LANE
PROPOSED FRONTAGE LANE AND CROSS STREETS
PROPOSED SHARED-USE PATH
PROPOSED BRIDGE
BIKE/PED STITCHES
CONSTRUCTION STAGING AND ACCESS AREAS
STAIR ACCESS TO SHARED-USE PATH BRIDGE
ADJACENT PROJECTS, BY OTHERS
PROPOSED MILL AND OVERLAY
PROPOSED TRAVEL LANE
PROPOSED CLOSED DRIVEWAY
POTENTIAL DECK PLAZA LOCATIONS
POTENTIAL STITCH/WIDER BRIDGE LOCATIONS
100 YR FLOODPLAIN
EXISTING DRAINAGE
PROPOSED DRAINAGE
HISTORIC/SECTION 4(f) PROPERTY
SECTION 6(f) PARKLAND
SECTION 4(f) PARKLAND
0 50 100 150 200
SCALE IN FEET

PRELIMINARY
SUBJECT TO CHANGE
SHEET 2 OF 7
E 53RD ST TO ARDENWOOD RD

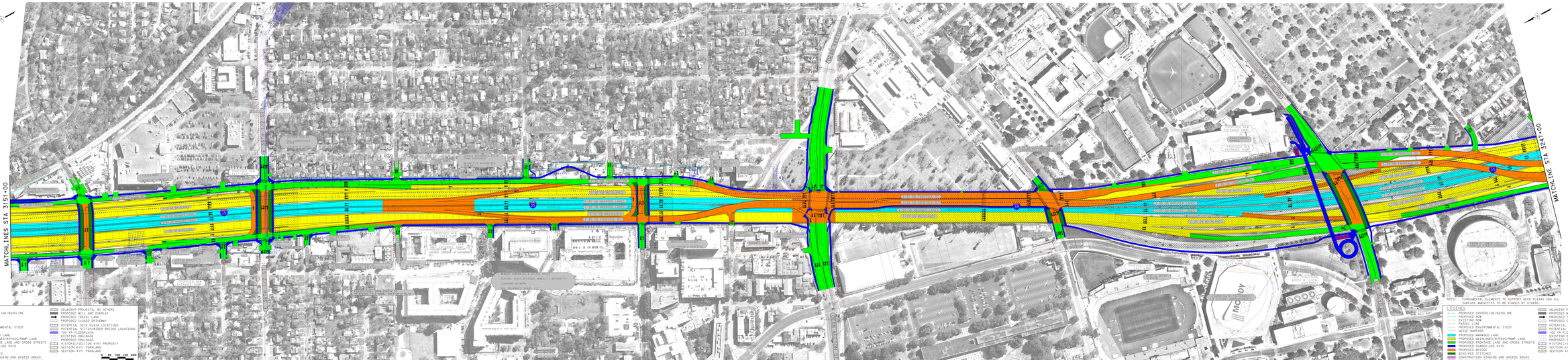
MATCHLINES STA 3151+00
MATCHLINE STA 3241+00
LEGEND
PROPOSED CENTERLINE/BASELINE
PROPOSED ROW
EXISTING ROW
PARCEL LINE
PROPOSED ENVIRONMENTAL STUDY
PROPOSED RAMP
PROPOSED MANAGED LANE
PROPOSED MAINLANES/BYPASS/RAMP LANE
PROPOSED FRONTAGE LANE AND CROSS STREETS
PROPOSED SHARED-USE PATH
BIKE/PED BRIDGE
BIKE/PED STITCHES
CONSTRUCTION STAGING AND ACCESS AREAS
STAIR ACCESS TO SHARED-USE PATH BRIDGE
ADJACENT PROJECTS, BY OTHERS
PROPOSED MILL AND OVERLAY
PROPOSED TRANSIT LANE
PROPOSED CLOSED DRIVEWAY
POTENTIAL DECK PLAZA LOCATIONS
POTENTIAL STITCH/WIDER BRIDGE LOCATIONS
100 YR FLOODPLAIN
EXISTING DRAINAGE
PROPOSED DRAINAGE
HISTORIC/SECTION 4(F) PROPERTY
SECTION 6(F) PARKLAND
SECTION 4(F) PARKLAND
0 50 100 150 200
SCALE IN FEET
NOTES: FUNDAMENTAL ELEMENTS TO SUPPORT DECK PLAZAS AND ALL AESTHETIC AMENITIES TO BE FUNDED BY OTHERS.
SUBJECT TO CHANGE
PRELIMINARY
SHEET 3 OF 7
WILSHIRE BLVD TO E 16TH ST
m-bility
SCH

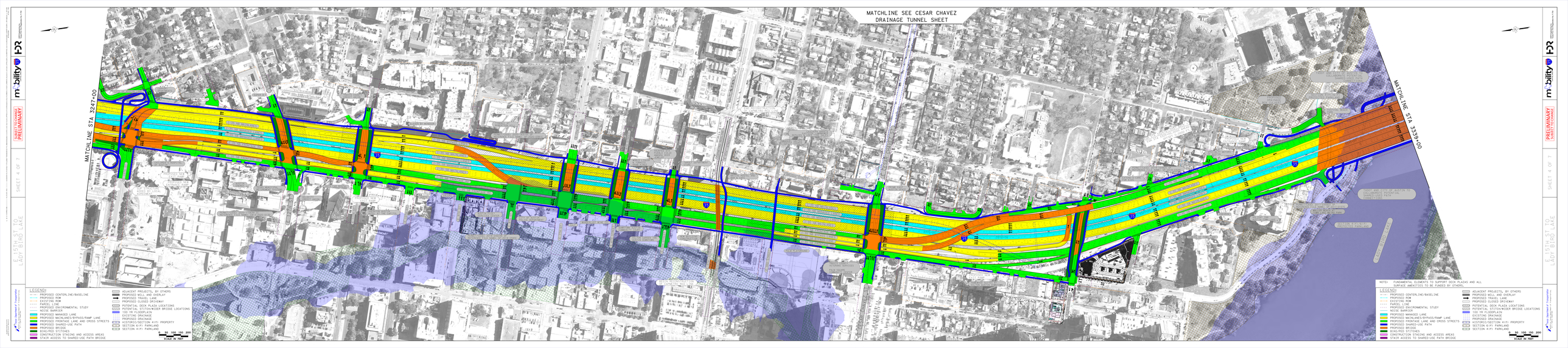
MATCHLINE SEE CESAR CHAVEZ DRAINAGE TUNNEL SHEET
MATCHLINE STA 3247+00
MATCHLINE STA 3339+00
LEGEND
PROPOSED CENTERLINE/BASELINE
PROPOSED ROW
EXISTING ROW
PARCEL LINE
PROPOSED ENVIRONMENTAL STUDY
PROPOSED MANAGED LANE
PROPOSED MAINLANES/BYPASS/RAMP LANE
PROPOSED FRONTAGE LANE AND CROSS STREETS
PROPOSED SHARED-USE PATH
BIKE/PED STITCHES
CONSTRUCTION STAGING AND ACCESS AREAS
STAIR ACCESS TO SHARED-USE PATH BRIDGE
ADJACENT PROJECTS, BY OTHERS
PROPOSED WALL AND OVERLAY
PROPOSED TRAVEL LANE
PROPOSED CLOSED DRIVEWAY
POTENTIAL DECK PLAZA LOCATIONS
POTENTIAL STITCH/WIDER BRIDGE LOCATIONS
100 YR FLOODPLAIN
EXISTING DRAINAGE
PROPOSED DRAINAGE
HISTORIC/SECTION 4(F) PROPERTY
SECTION 6(F) PARKLAND
SECTION 4(F) PARKLAND
0 50 100 150 200
SCALE IN FEET
NOTES: FUNDAMENTAL ELEMENTS TO SUPPORT DECK PLAZAS AND ALL SURFACE AMENITIES TO BE FUNDED BY OTHERS.
m+obility
SUBJECT TO CHANGE
PRELIMINARY
SHEET 4 OF 7
E 15TH ST TO LADY BIRD LAKE
Texas Department of Transportation

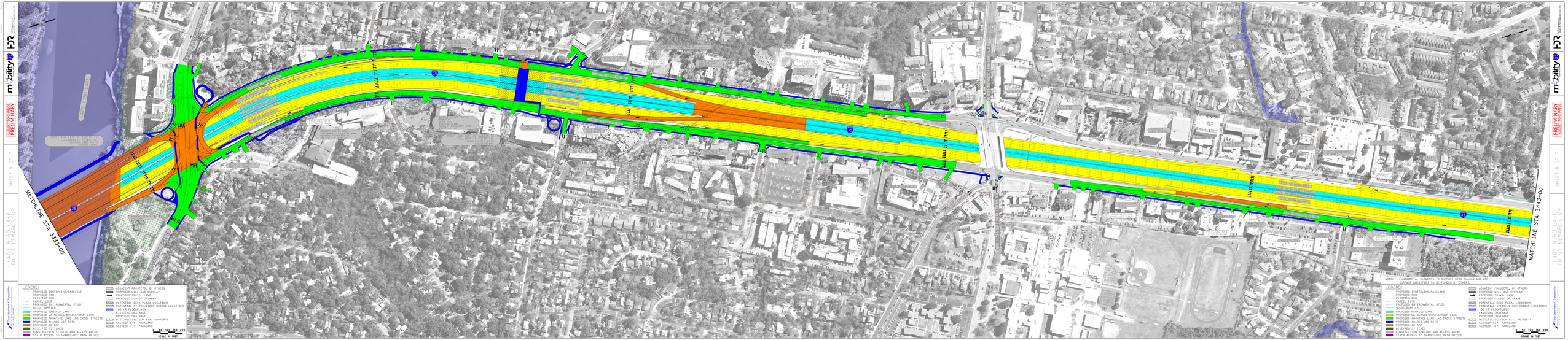
MATCHLINE STA 3339+00
MATCHLINE STA 3443+00
LEGEND
PROPOSED CENTERLINE/BASELINE
PROPOSED ROW
EXISTING ROW
PARCEL LINE
PROPOSED ENVIRONMENTAL STUDY
EXISTING ROW
PROPOSED MANAGED LANE
PROPOSED MAINLANES/BYPASS/RAMP LANE
PROPOSED FRONTAGE LANE AND CROSS STREETS
PROPOSED SHARED-USE PATH
BIKE/PED STITCHES
CONSTRUCTION STAGING AND ACCESS AREAS
STAIR ACCESS TO SHARED-USE PATH BRIDGE
ADJACENT PROJECTS, BY OTHERS
PROPOSED WELL AND OVERLAY
PROPOSED TRAVEL LANE
PROPOSED CLOSED DRIVEWAY
POTENTIAL DECK PLAZA LOCATIONS
POTENTIAL STITCH/WIDER BRIDGE LOCATIONS
100 YR FLOODPLAIN
EXISTING DRAINAGE
PROPOSED DRAINAGE
HISTORIC/SECTION 4(F) PROPERTY
SECTION 6(F) PARKLAND
SECTION 4(F) PARKLAND
0 50 100 150 200
SCALE IN FEET
NOTES: FUNDAMENTAL ELEMENTS TO SUPPORT DECK PLAZAS AND ALL SURFACE AMENITIES TO BE FUNDED BY OTHERS.
SUBJECT TO CHANGE
PRELIMINARY
SHEET 5 OF 7
LADY BIRD LAKE
TO ST EDWARDS DR
mobility 35
Texas Department of Transportation

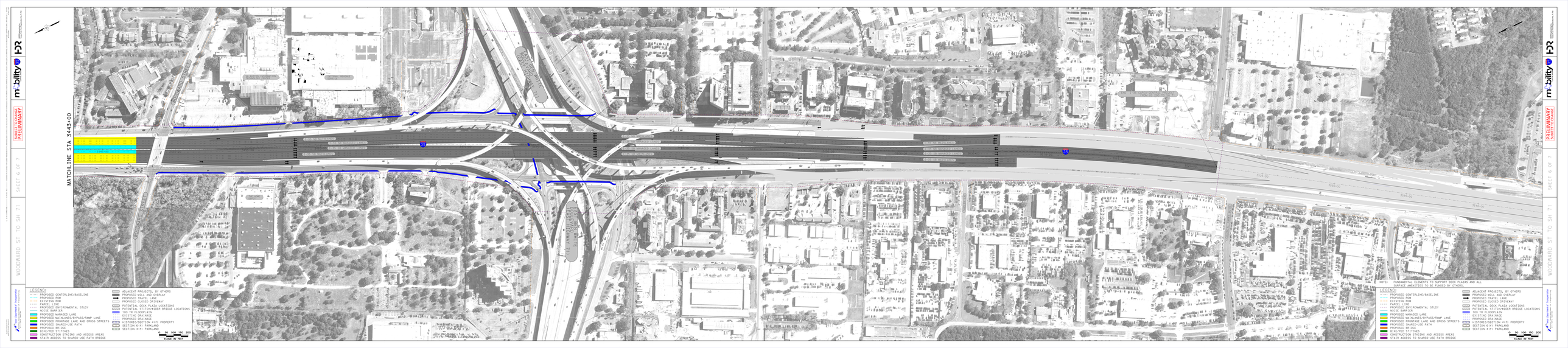
SUBJECT TO CHANGE
PRELIMINARY
mobility 2.0
SHEET 6 OF 7
WOODWARD ST TO SH 71
MATCHLINE STA 3443+00
LEGEND
PROPOSED CENTERLINE/BASELINE
PROPOSED ROW
EXISTING ROW
PARCEL LINE
PROPOSED ENVIRONMENTAL STUDY
EXISTING BRIDGE
PROPOSED MANAGED LANE
PROPOSED MAINLANES/BYPASS/RAMP LANE
PROPOSED FRONTAGE LANE AND CROSS STREETS
PROPOSED SHARED-USE PATH
REMOVED STITCHES
CONSTRUCTION STAGING AND ACCESS AREAS
STAIR ACCESS TO SHARED-USE PATH BRIDGE
ADJACENT PROJECTS, BY OTHERS
PROPOSED MILL AND OVERLAY
PROPOSED TRANSIT LANE
PROPOSED CLOSED DRIVEWAY
POTENTIAL DECK PLAZA LOCATIONS
POTENTIAL STITCH/WIDER BRIDGE LOCATIONS
100 YR FLOODPLAIN
EXISTING DRAINAGE
PROPOSED DRAINAGE
HISTORIC/SECTION 4(F) PROPERTY
SECTION 6(F) PARKLAND
SECTION 4(F) PARKLAND
0 50 100 150 200
SCALE IN FEET
NOTES: FUNDAMENTAL ELEMENTS TO SUPPORT DECK PLAZAS AND ALL SURFACE AMENITIES TO BE FUNDED BY OTHERS.
LEGEND
PROPOSED CENTERLINE/BASELINE
PROPOSED ROW
EXISTING ROW
PARCEL LINE
PROPOSED ENVIRONMENTAL STUDY
EXISTING BRIDGE
PROPOSED MANAGED LANE
PROPOSED MAINLANES/BYPASS/RAMP LANE
PROPOSED FRONTAGE LANE AND CROSS STREETS
PROPOSED SHARED-USE PATH
REMOVED STITCHES
CONSTRUCTION STAGING AND ACCESS AREAS
STAIR ACCESS TO SHARED-USE PATH BRIDGE
ADJACENT PROJECTS, BY OTHERS
PROPOSED MILL AND OVERLAY
PROPOSED TRANSIT LANE
PROPOSED CLOSED DRIVEWAY
POTENTIAL DECK PLAZA LOCATIONS
POTENTIAL STITCH/WIDER BRIDGE LOCATIONS
100 YR FLOODPLAIN
EXISTING DRAINAGE
PROPOSED DRAINAGE
HISTORIC/SECTION 4(F) PROPERTY
SECTION 6(F) PARKLAND
SECTION 4(F) PARKLAND
0 50 100 150 200
SCALE IN FEET
PRELIMINARY
SUBJECT TO CHANGE
mobility 2.0
SHEET 6 OF 7
WOODWARD ST TO SH 71

E CESAR CHAVEZ ST
DRAINAGE TUNNEL

SHEET 7 OF 7

SUBJECT TO CHANGE
PRELIMINARY

mobility 35 CAPITAL AREA

HDR Engineering Inc.
Texas P.E. Firm Registration No. F-754

Texas Department of Transportation
©2023 by Texas Department of Transportation; all rights reserved

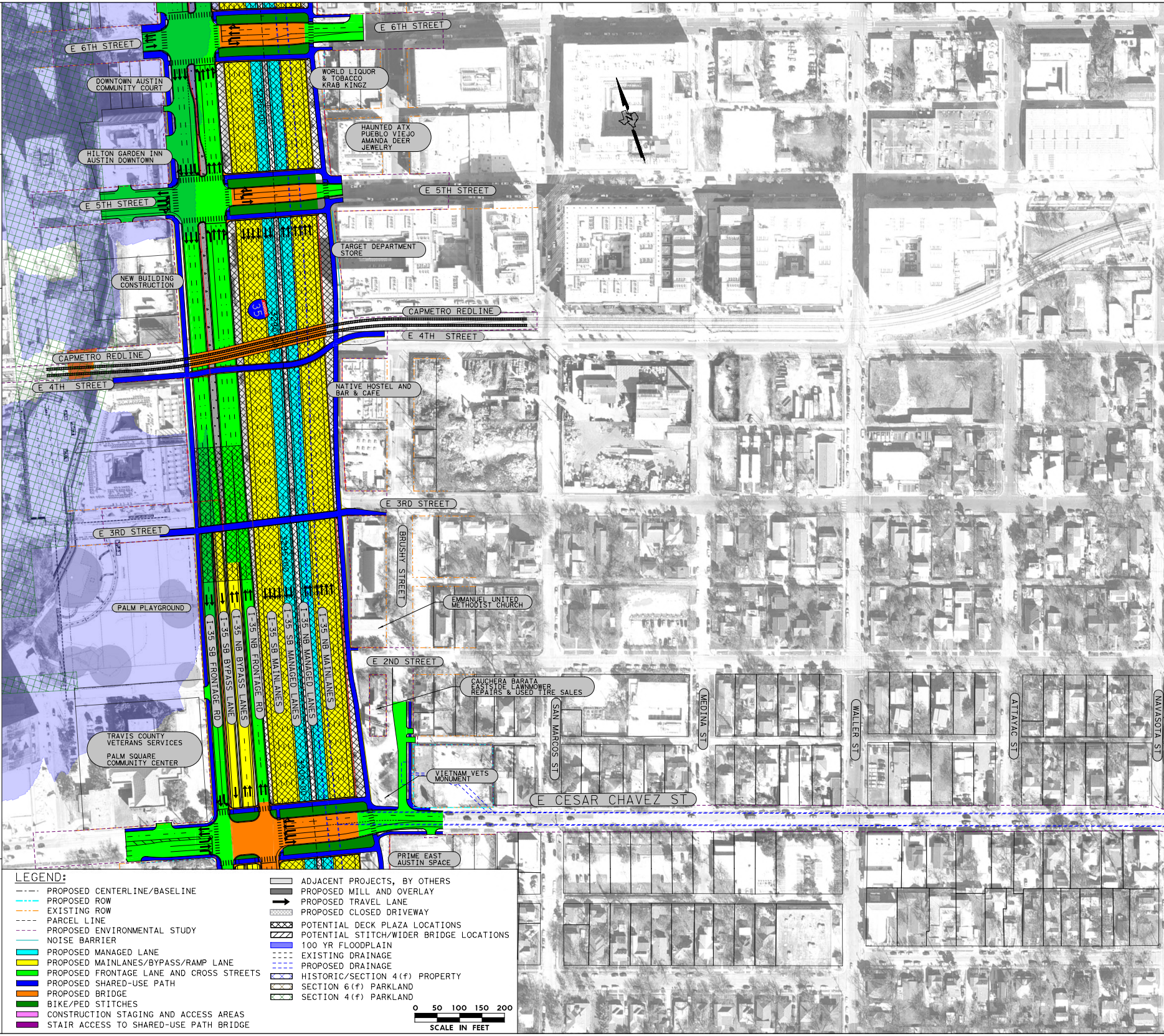
E 6TH STREET
E 6TH STREET
DOWNTOWN AUSTIN COMMUNITY COURT
WORLD LIQUOR & TOBACCO KRAB KINGZ
HAUNTED ATX PUEBLO VIEJO AMANDA DEER JEWELRY
HILTON GARDEN INN AUSTIN DOWNTOWN
E 5TH STREET
E 5TH STREET
TARGET DEPARTMENT STORE
NEW BUILDING CONSTRUCTION
CAPMETRO REDLINE
CAPMETRO REDLINE
E 4TH STREET
E 4TH STREET
35
NATIVE HOSTEL AND BAR & CAFE
3288+00
3296+00
3300+00
E 3RD STREET
E 3RD STREET
BRUSHY STREET
EMMANUEL UNITED METHODIST CHURCH
PALM PLAYGROUND
I-35 SB FRONTAGE RD
I-35 SB BYPASS LANE
I-35 NB BYPASS LANES
I-35 NB FRONTAGE RD
I-35 SB MAINLANES
I-35 SB MANAGED LANES
I-35 NB MANAGED LANES
I-35 NB MAINLANES
E 2ND STREET
CAUCHERA BARATA EASTSIDE LAWNMOWER REPAIRS & USED TIRE SALES
SAN MARCOS ST
MEDINA ST
WALLER ST
ATTAYAC ST
NAVASOTA ST
TRAVIS COUNTY VETERANS SERVICES
PALM SQUARE COMMUNITY CENTER
VIETNAM VETS MONUMENT
E CESAR CHAVEZ ST
PRIME EAST AUSTIN SPACE

LEGEND:

-·-·-	PROPOSED CENTERLINE/BASELINE
-·-·-	PROPOSED ROW
-·-·-	EXISTING ROW
- - -	PARCEL LINE
- - -	PROPOSED ENVIRONMENTAL STUDY
——	NOISE BARRIER
🟦	PROPOSED MANAGED LANE
🟨	PROPOSED MAINLANES/BYPASS/RAMP LANE
🟩	PROPOSED FRONTAGE LANE AND CROSS STREETS
🟦	PROPOSED SHARED-USE PATH
🟧	PROPOSED BRIDGE
🟩	BIKE/PED STITCHES
🟪	CONSTRUCTION STAGING AND ACCESS AREAS
🟪	STAIR ACCESS TO SHARED-USE PATH BRIDGE
⬜	ADJACENT PROJECTS, BY OTHERS
⬛	PROPOSED MILL AND OVERLAY
→	PROPOSED TRAVEL LANE
▨	PROPOSED CLOSED DRIVEWAY
▨	POTENTIAL DECK PLAZA LOCATIONS
▨	POTENTIAL STITCH/WIDER BRIDGE LOCATIONS
🟦	100 YR FLOODPLAIN
- - -	EXISTING DRAINAGE
- - -	PROPOSED DRAINAGE
▨	HISTORIC/SECTION 4(f) PROPERTY
▨	SECTION 6(f) PARKLAND
▨	SECTION 4(f) PARKLAND

0 50 100 150 200
SCALE IN FEET

Plotted on: 8/10/2023
Scale: @SCALESHORT@

Pen Table: @PENTBLS@
Design Filename: pw:\\pwhdrusoen01:HDR=US=Central=01\Documents\TxDOT=Austin=District=5752\Schematic=Environmental=for=IH35=Central=in=Austin=TX\I35-CntrlCont=14-95P05004=WA1\6.0=CAD=BIM\6.2=WIP\6.2.3=Exhibits\20220218 -------- ESA Exhibits ----------\BA\Sheets\(7 OF 7)

COMAL ST
CHALMERS ST
CHICON ST
ADAM L CHAPA ST
ELKHART ST
CANEY ST
CESAR CHAVEZ ST DRAINAGE TUNNEL
PROP 22' DRAINAGE TUNNEL

ROBERT T MARTINEZ JR ST
MILDRED ST
PENDERNALES ST
SAN SABA ST

N PLEASANT VALLEY RD
BROADWAY ST
LINDEN ST
TILLERY ST
SPRINGDALE RD

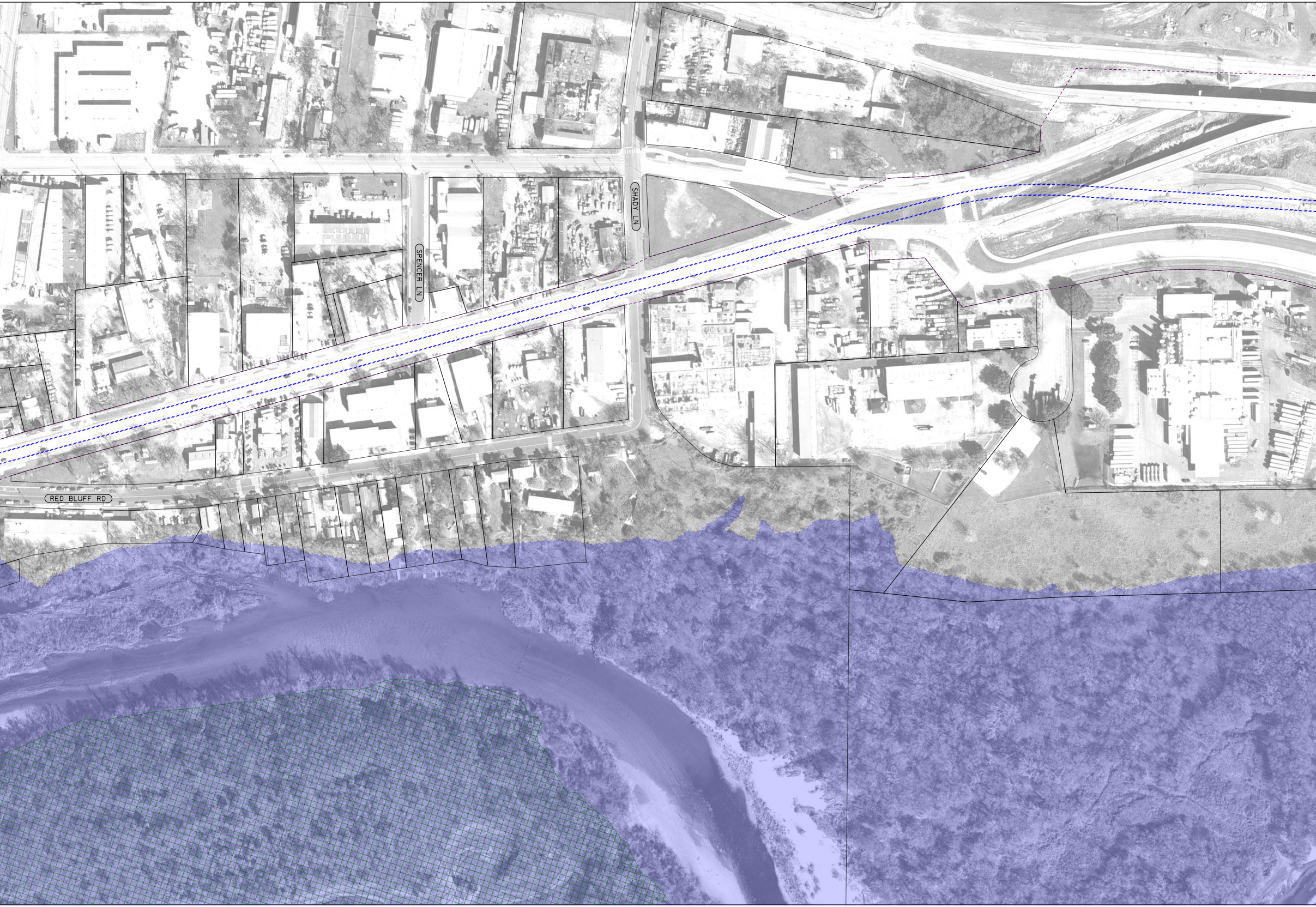
SHADY LN
SPENCER LN
RED BLUFF RD

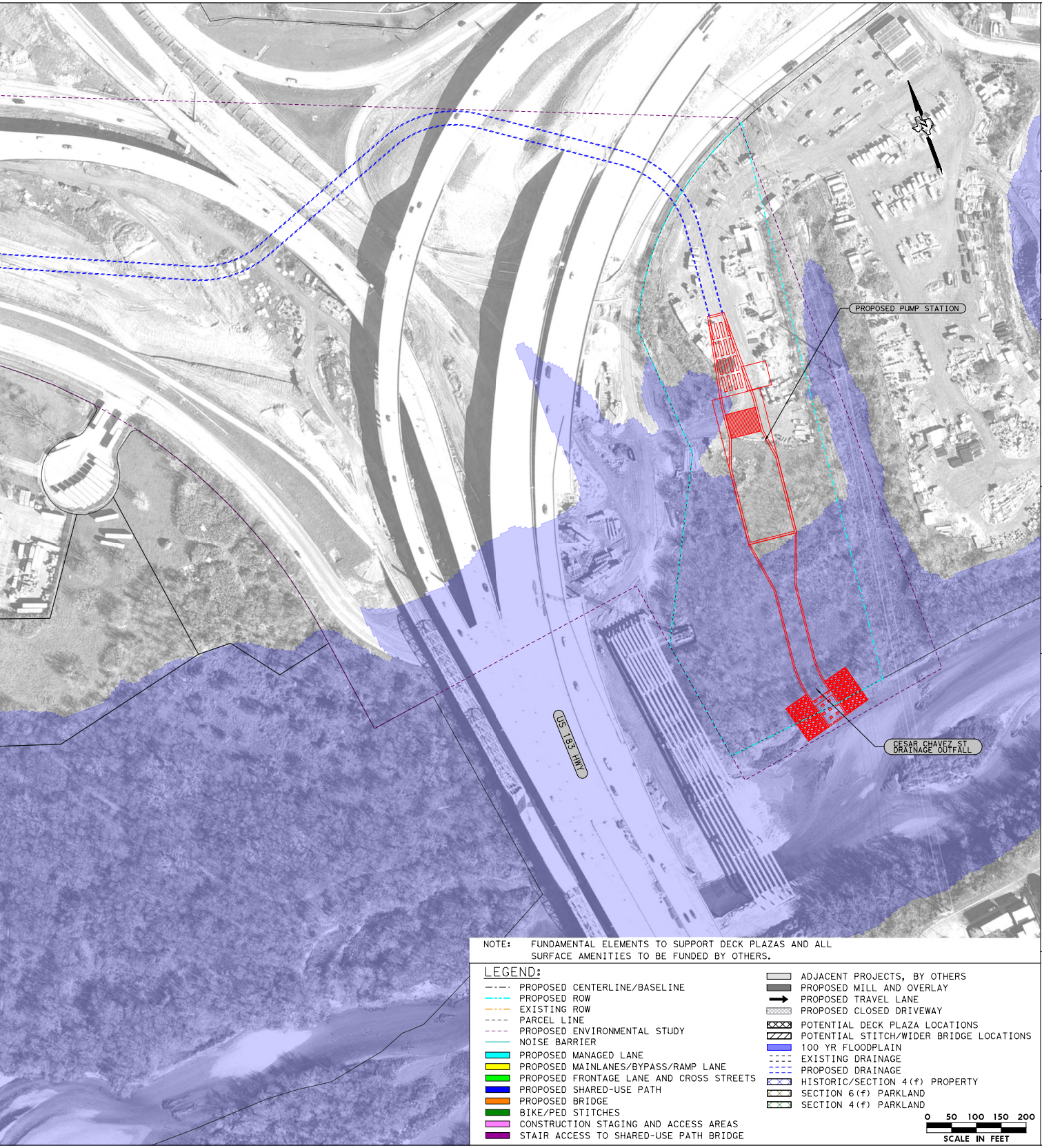
PROPOSED PUMP STATION
CESAR CHAVEZ ST DRAINAGE OUTFALL
US 183 HWY
0 50 100 150 200
SCALE IN FEET

NOTE: FUNDAMENTAL ELEMENTS TO SUPPORT DECK PLAZAS AND ALL SURFACE AMENITIES TO BE FUNDED BY OTHERS.

LEGEND:

— · —	PROPOSED CENTERLINE/BASELINE
- · -	PROPOSED ROW
- · -	EXISTING ROW
- - -	PARCEL LINE
- - -	PROPOSED ENVIRONMENTAL STUDY
—	NOISE BARRIER
■	PROPOSED MANAGED LANE
■	PROPOSED MAINLANES/BYPASS/RAMP LANE
■	PROPOSED FRONTAGE LANE AND CROSS STREETS
■	PROPOSED SHARED-USE PATH
■	PROPOSED BRIDGE
■	BIKE/PED STITCHES
■	CONSTRUCTION STAGING AND ACCESS AREAS
■	STAIR ACCESS TO SHARED-USE PATH BRIDGE
■	ADJACENT PROJECTS, BY OTHERS
■	PROPOSED MILL AND OVERLAY
➡	PROPOSED TRAVEL LANE
▨	PROPOSED CLOSED DRIVEWAY
☒	POTENTIAL DECK PLAZA LOCATIONS
▨	POTENTIAL STITCH/WIDER BRIDGE LOCATIONS
■	100 YR FLOODPLAIN
- - -	EXISTING DRAINAGE
- - -	PROPOSED DRAINAGE
☒	HISTORIC/SECTION 4(f) PROPERTY
☒	SECTION 6(f) PARKLAND
☒	SECTION 4(f) PARKLAND

HDR Engineering Inc.
Texas P.E. Firm Registration No. F-754

HDR

mobility 35 CAPITAL AREA

PRELIMINARY
SUBJECT TO CHANGE

SHEET 7 OF 7

E CESAR CHAVEZ ST DRAINAGE TUNNEL

Texas Department of Transportation

©2023 by Texas Department of Transportation all rights reserved